Barry Township
T 1 N R 9 W
Barry County
Michigan

Gap
Overlap

Address
Real Property
Personal Property
Approved Split
1999 Waterlevel
Plat
Condominium

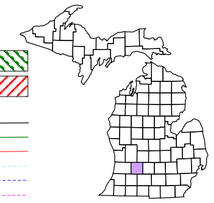

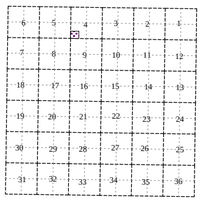

SW 1/4 SW 1/4
Section 4
08-03-004-
Scale 1"= 100'

This tax map was compiled for tax administration purposes from county and township records.
It does not represent a land survey.
Barry County Land Information Services
220 West State Street, Hastings MI 49058
(269) 945-1292 or http://www.barrycounty.org/

N W E S

November 2008
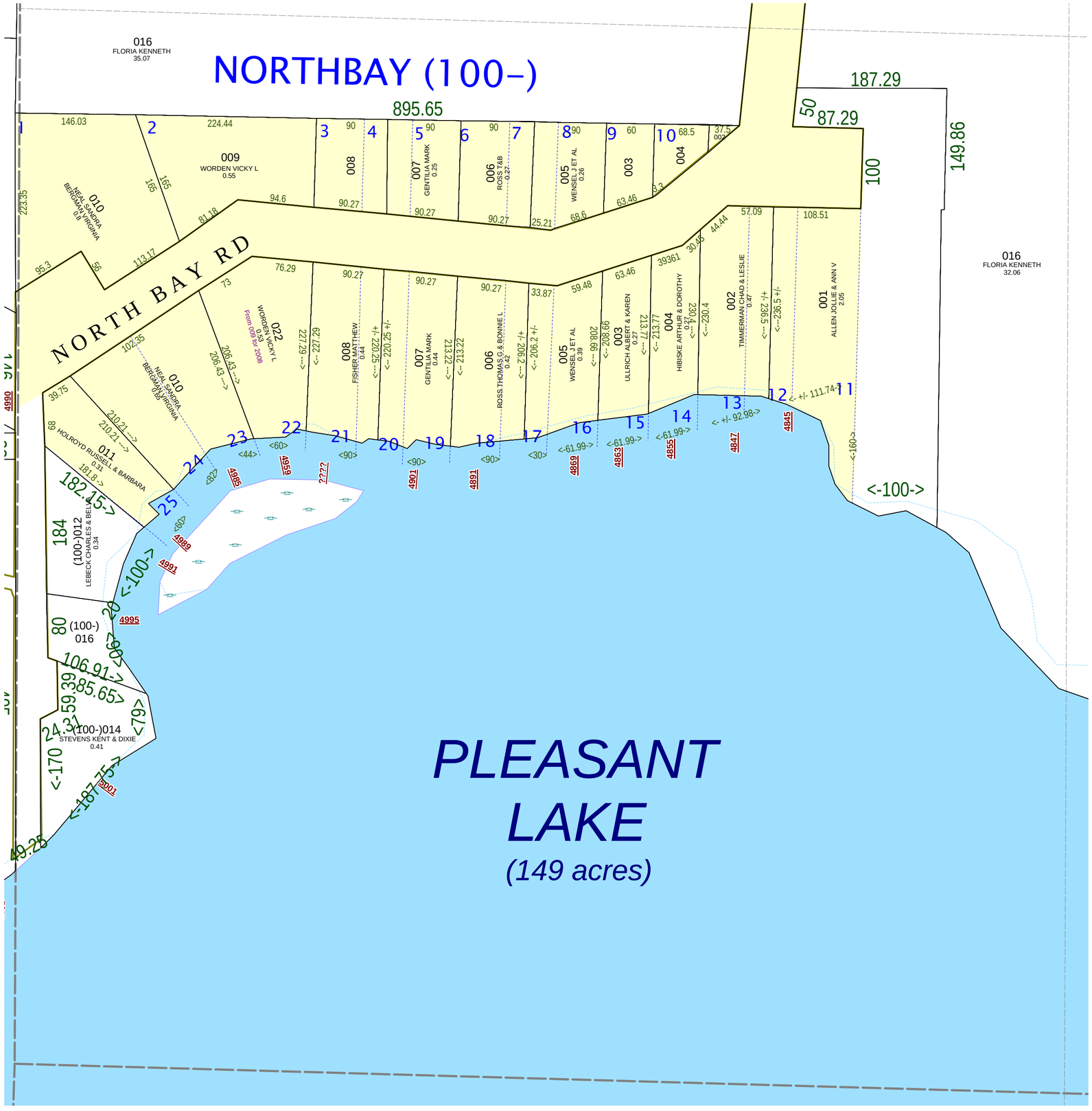
All dimensions are from tax roll unless noted below.
D = deeded M or S = surveyed
SR = Surveyor's Record prior to 1915
GLO = Goverment Land Office circa. 1830