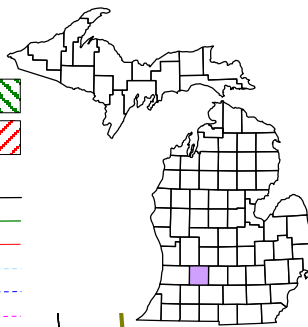



Barry Township  
T 1 N R 9 W  
Barry County  
Michigan

- Gap
- Overlap
- Address
- Real Property
- Personal Property
- Approved Split
- 1999 Waterlevel
- Flat
- Condominium



1	2	3	4	5	6	7	8	9	10	11	12
13	14	15	16	17	18	19	20	21	22	23	24
25	26	27	28	29	30	31	32	33	34	35	36

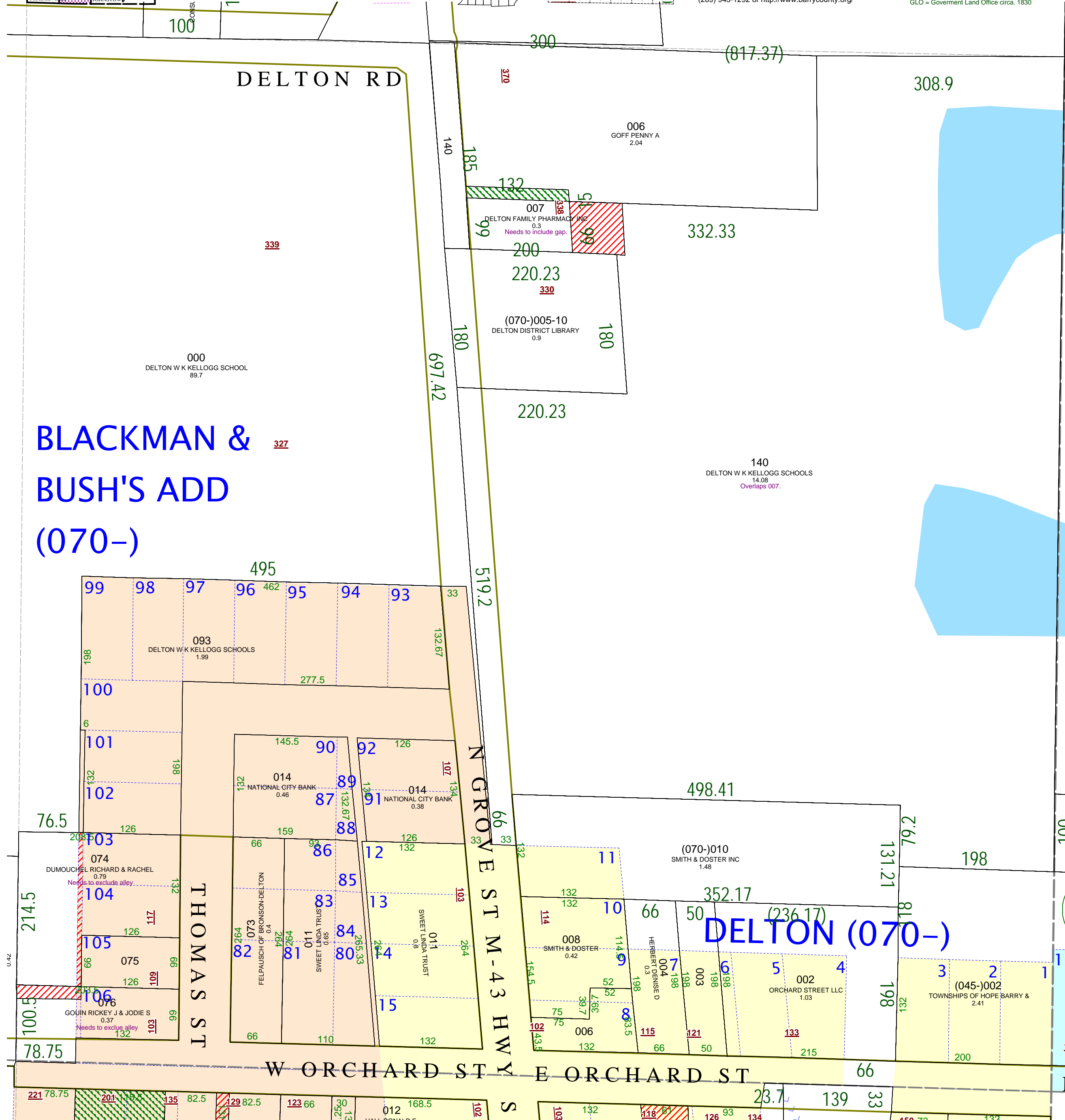
SE 1/4 NE 1/4  
Section 6  
08-03-006-  
Scale 1"= 100'



November 2008

This tax map was compiled for tax administration purposes from county and township records. It does not represent a land survey. Barry County Land Information Services 220 West State Street, Hastings MI 49058 (269) 945-1292 or <http://www.barrycounty.org/>

All dimensions are from tax roll unless noted below.  
D = deeded M or S = surveyed  
SR = Surveyor's Record prior to 1915  
GLO = Government Land Office circa. 1830



**BLACKMAN &  
BUSH'S ADD  
(070-)**

**DELTON (070-)**

08-03-006-007-00 overlaps 140 and needs to include gap parcel to north. See R#1165326.

08-03-006-140-00 needs to exclude parcel deeded to Chapple Realty in R#1089037

08-03-070-074-00 overlaps 076 by 1 rod, both with deeds to the overlap. This overlap though, cuts into the garage on Orchard Street.

08-03-070-076-00 needs to exclude platted alley.