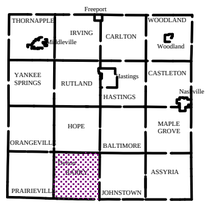

Barry Township
T 1 N R 9 W
Barry County
Michigan

Gap
Overlap
Address
Real Property
Personal Property
Approved Split
1999 Waterlevel
Plat
Condominium

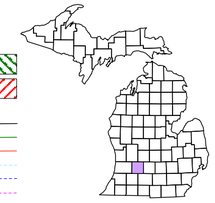

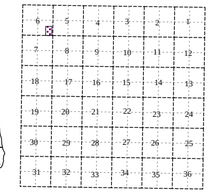

SE 1/4 SE 1/4
Section 6
08-03-006-
Scale 1"= 100'

This tax map was compiled for tax administration purposes from county and township records.
It does not represent a land survey.
Barry County Land Information Services
220 West State Street, Hastings MI 49058
(269) 945-1292 or http://www.barrycounty.org/

N W E S

November 2008

All dimensions are from tax roll unless noted below.
D = deeded M or S = surveyed
SR = Surveyor's Record prior to 1915
GLO = Government Land Office circa. 1830

08-03-006-038-00 overlaps 03-007-017-50 and is in two pieces in two separate sections.

08-03-006-054-00 needs to add "T1N R9W" after first section number.
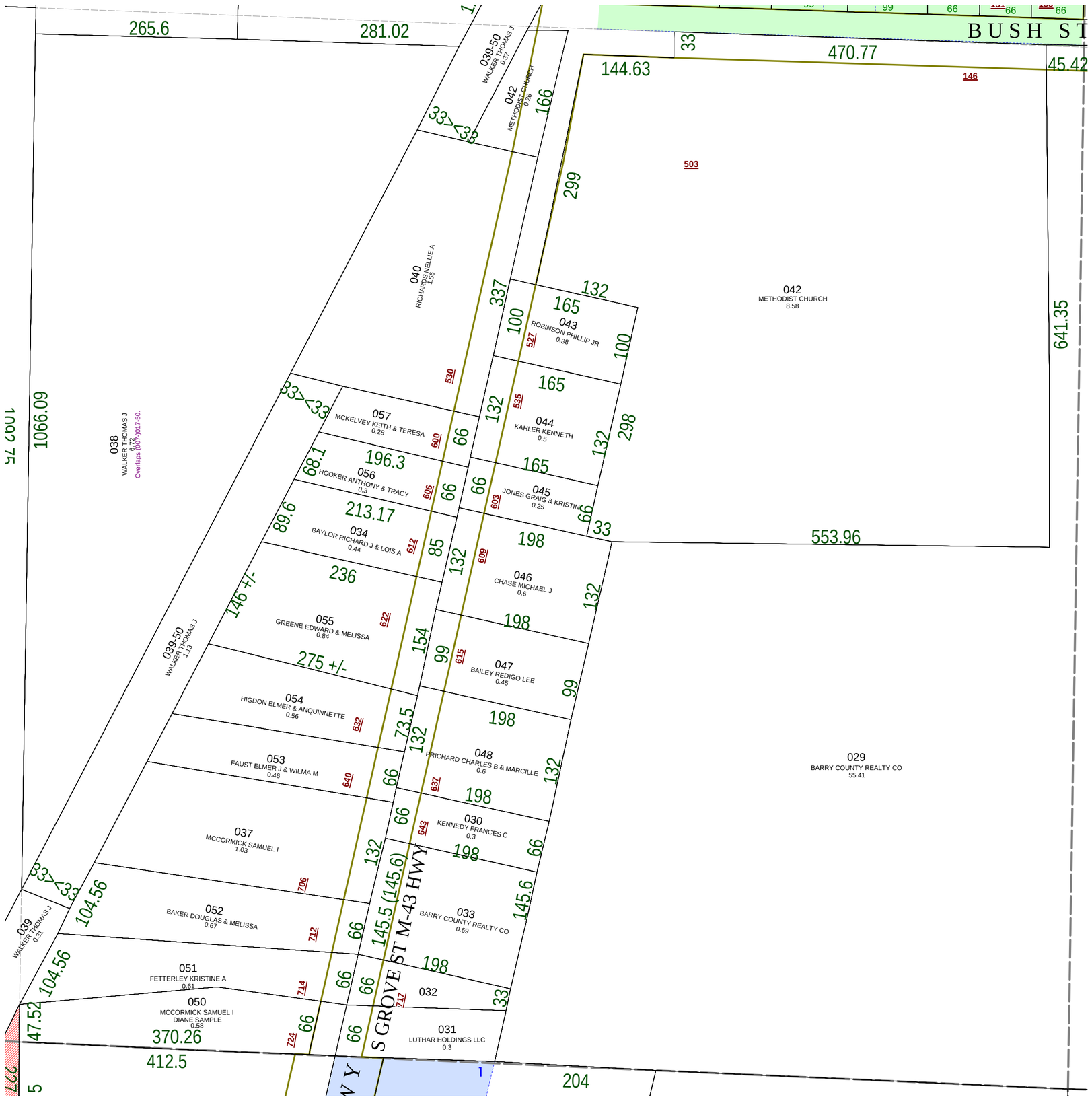
08-03-006-033-00 has a typo change 145.5 to 145.6 in last course.