
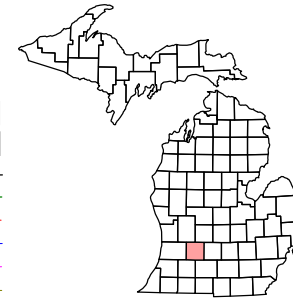
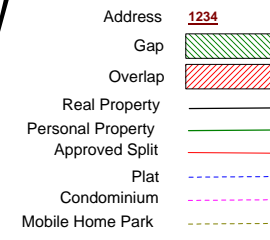


Castleton Township
T 3 N R 7 W
Barry County
Michigan



Section 26
08-05-026-
Scale 1" = 400'



October 1997
Revised October 1999
Revised February 2001
Revised January 2003
Revised June 2004
Revised May 2005
Revised February 2007

All dimensions are from tax roll unless noted below.
D = deeded M or S = surveyed
SR = Surveyor's Record prior to 1915
GLO = Government Land Office circa. 1830

