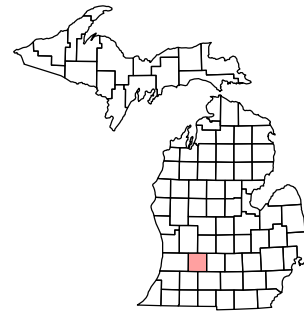



Village of Nashville  
T 3 N R 7 W  
Barry County  
Michigan  
Sheet 9

Address 1234  
 Gap   
 Overlap   
 Real Property   
 Personal Property   
 Approved Split   
 Plat   
 Condominium   
 Mobile Home Park



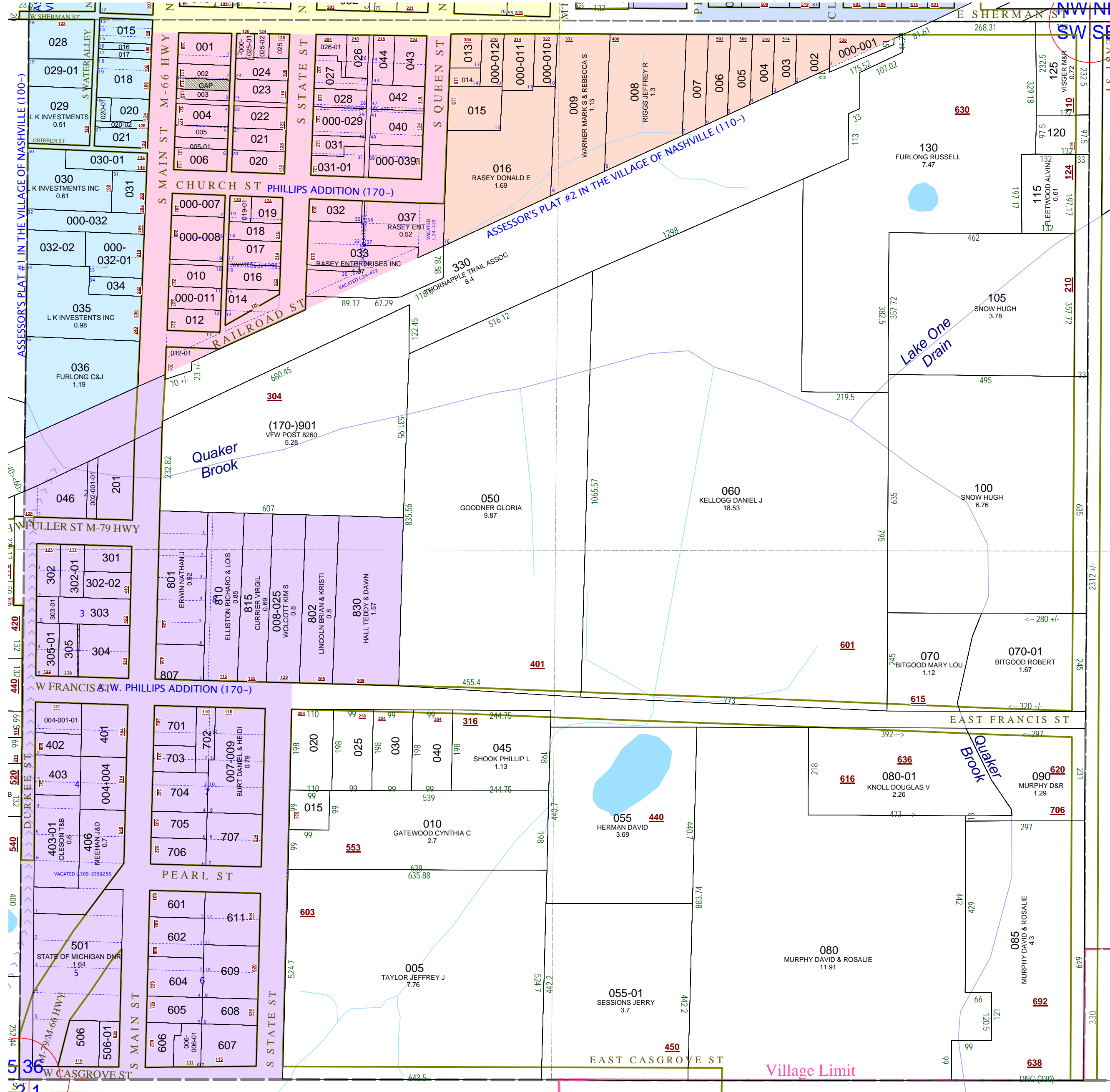
6	5	4	3	2	1
7	8	9	10	11	12
13	14	15	16	17	18
19	20	21	22	23	24
25	26	27	28	29	30
31	32	33	34	35	36

SW 1/4 Section 36  
08-52-001-  
Scale 1" = 200'



October 1997  
Revised October 1999  
Revised February 2001  
Revised January 2003  
Revised June 2004  
Revised May 2005  
Revised February 2007

All dimensions are from tax roll unless noted below.  
D = deeded M or S = surveyed  
SR = Surveyor's Record prior to 1915  
GLO = Government Land Office circa. 1830



Village Limit