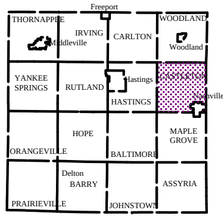

Castleton Township
T 3 N R 7 W
Barry County
Michigan

Address 1234
Gap
Overlap
Real Property
Personal Property
Approved Split
Plat
Condominium
Mobile Home Park



SW 1/4 SW 1/4 Section 31
08-05-031-

January 2009

For tax years 2005 & prior parcel numbers had leading "000-" after section unless otherwise noted.

Scale 1"= 100'

This tax map was compiled for tax administration purposes from county and township records. It does not represent a land survey.
Barry County Land Information Services
220 West State Street, Hastings MI 49058
(269) 945-1292 or http://www.barrycounty.org/

All dimensions are from tax roll unless noted below.
D = deeded M or S = surveyed
SR = Surveyor's Record prior to 1915
GLO = Goverment Land Office circa. 1830

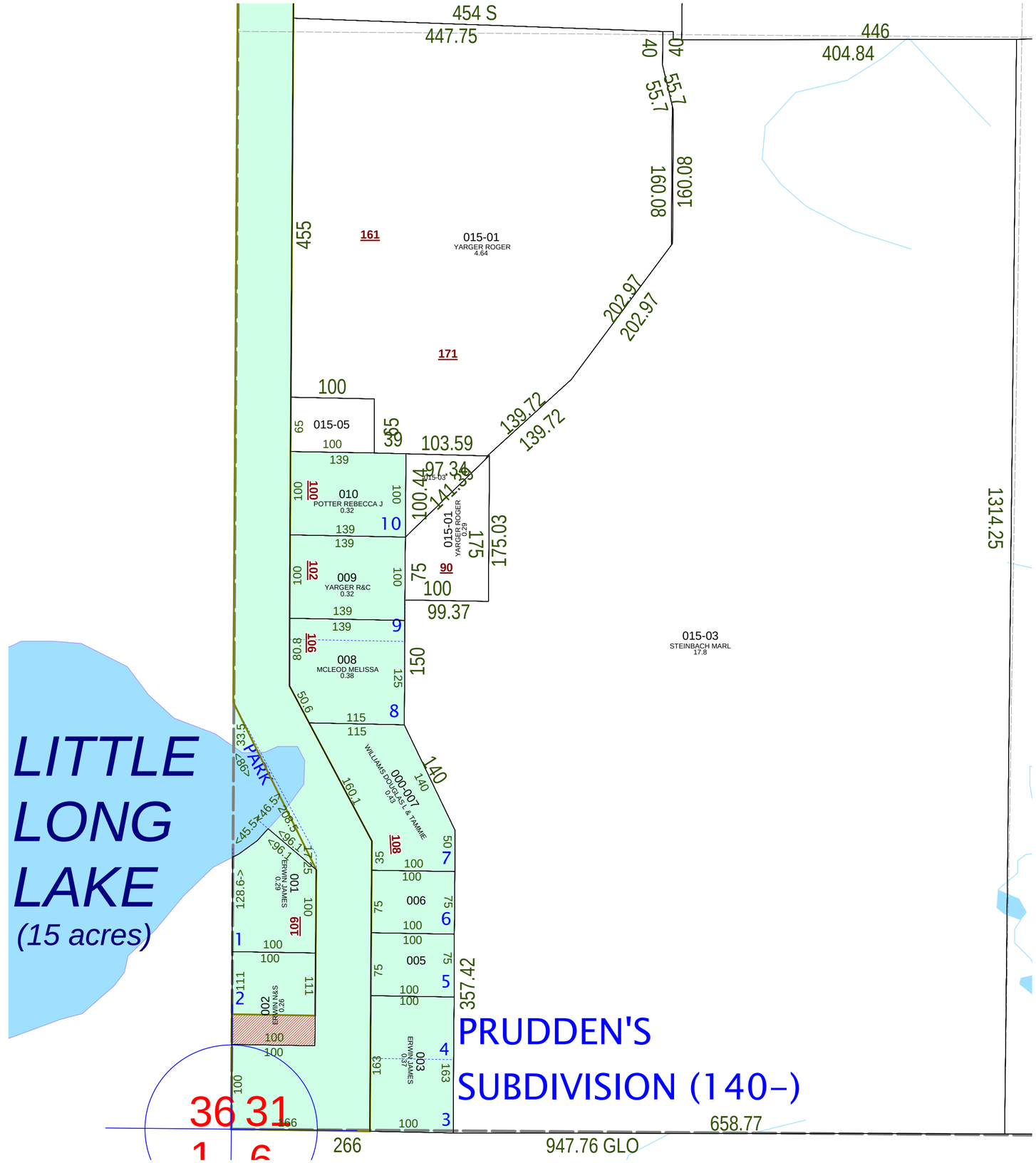

08-05-140-002-00 claims platted road which has not been vacated. Prior court order specifies that this road is for the use of ALL lot owners.