









| | | | |
|----------------|-------------|-----------|-------------|
| THORNAPPLE | IRVING | CARLTON | BOGARD |
| YANKEE SPRINGS | RUTLAND | HASTINGS | CASTLETON |
| ORANGEVILLE | HOPE | BALTIMORE | MAPLE GROVE |
| PEARREVILLE | DIXON BARRY | JORNSTOWN | ASSYRIA |

City of Hastings
T 3 N R 9 W
Barry County
Michigan
Sheet 1

- Gap 
- Overlap 
- Address 1234 
- Real Property 
- Personal Property 
- Plat 
- Condominium 

| | | | |
|----|----|----|----|
| 2 | 3 | 4 | 5 |
| 6 | 7 | 8 | 9 |
| 10 | 11 | 12 | 13 |
| 14 | 15 | 16 | 17 |
| 18 | 19 | 20 | 21 |
| 22 | 23 | 24 | |

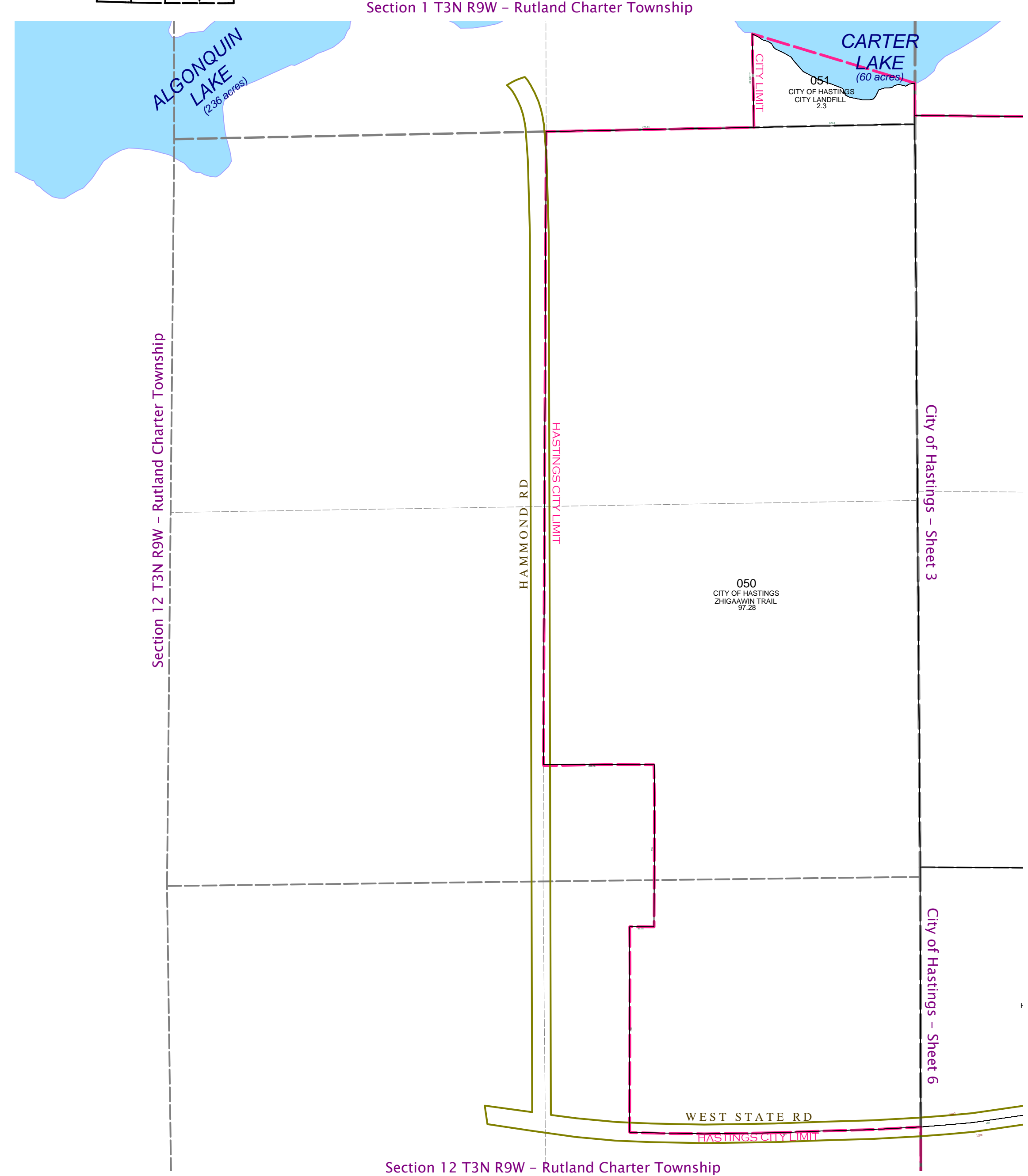
E Part Sections 1 & 12
08-55-100-
Scale 1"= 300'



This tax map was compiled for tax administration purposes from county and township records. It does not represent a land survey.
Barry County Land Information Services
220 West State Street, Hastings MI 49058
(269) 945-1292 or <http://www.barrycounty.org/>

June 1998
Revised July 2000
Revised December 2002
Revised May 2004
Revised September 2005
Revised January 2007
Revised August 2008

All dimensions are from tax roll unless noted below.
D = deeded M or S = surveyed
SR = Surveyor's Record prior to 1915
GLO = Government Land Office circa. 1830



Section 12 T3N R9W - Rutland Charter Township