








THORNAPPLE	IRVING	CARLTON	BOGOTLAND
YANKEE SPRINGS	RUTLAND	HASTINGS	CASTLETON
GRANDEVILLE	HOPE	BALTIMORE	MAPLE GROVE
PEARREVILLE	DIXON BARRY	JOHNSTOWN	ASSYRIA

City of Hastings
T 3 N R 8 W
Barry County
Michigan
Sheet 2

- Gap 
- Overlap 
- Address 1234 
- Real Property 
- Personal Property 
- Plat 
- Condominium 

1	2	3	4	5
6	7	8	9	
10	11	12	13	14
15	16	17	18	19
20	21	22	23	24

NW 1/4 Section 7
08-55-100-
Scale 1"= 200'

This tax map was compiled for tax administration purposes from county and township records. It does not represent a land survey.
Barry County Land Information Services
220 West State Street, Hastings MI 49058
(269) 945-1292 or <http://www.barrycounty.org/>



June 1998
Revised July 2000
Revised December 2002
Revised May 2004
Revised September 2005
Revised February 2006
Revised August 2008

All dimensions are from tax roll unless noted below.
D = deeded M or S = surveyed
SR = Surveyor's Record prior to 1915
GLO = Government Land Office circa. 1830

Section 6 T3N R8W - Hastings Charter Township

