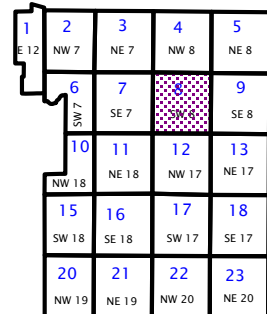
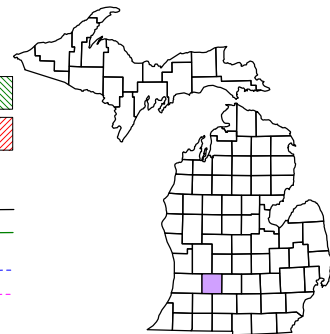



City of Hastings
T 3 N R 8 W
Barry County
Michigan
Sheet 8

- Gap
- Overlap
- Address 1234
- Real Property
- Personal Property
- Plat
- Condominium



SW 1/4 Section 8
08-55-065-
Scale 1" = 200'

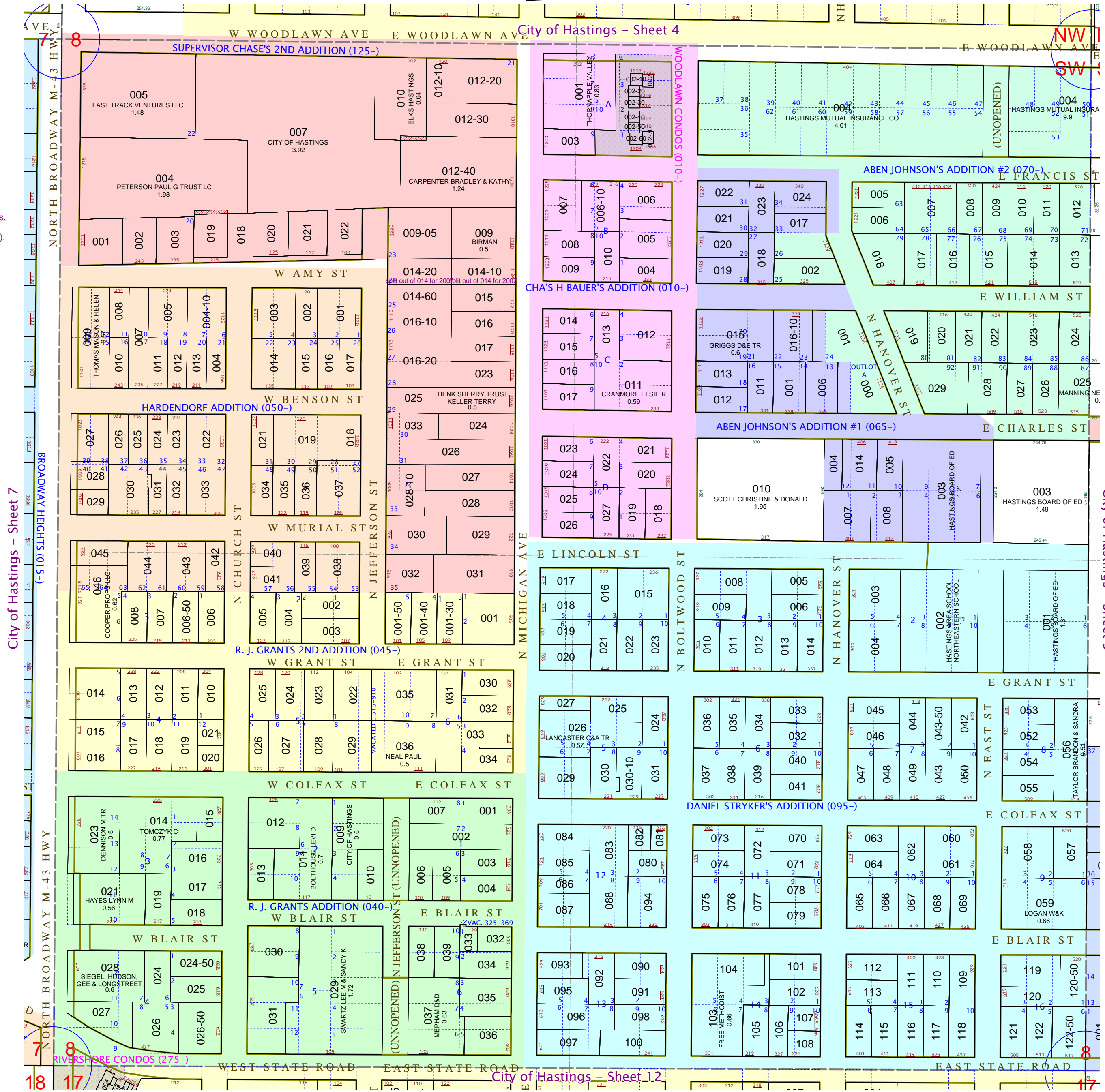


June 1998
Revised July 2000
Revised December 2002
Revised May 2004
Revised September 2005
Revised January 2007
Revised August 2008

This tax map was compiled for tax administration purposes from county and township records. It does not represent a land survey.
Barry County Land Information Services
220 West State Street, Hastings, MI 49058
(269) 945-1292 or http://www.barrycounty.org/

All dimensions are from tax roll unless noted below.
D = deeded M or S = surveyed
SR = Surveyor's Record prior to 1915
GLO = Government Land Office circa. 1830

08-55-125-018-00 is listed as the City of Hastings, but there is significant encroachment by the houses on Amy Street into this parcel (sheds etc). The City "vacates" this area in L.332-447, but since it was never a platted road it cannot be vacated.



City of Hastings - Sheet 7

City of Hastings - Sheet 4

City of Hastings - Sheet 12

City of Hastings - Sheet 9