# City of Hastings
## T 3 N R 8 W
## Barry County
## Michigan
## Sheet 9

Gap
Overlap
Address 1234
Real Property
Personal Property
Plat
Condominium

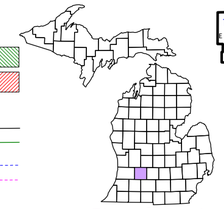

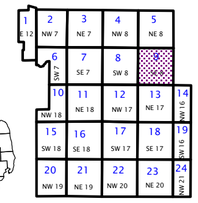


# SE 1/4 Section 8
# 08-55-130-
Scale 1"= 200'

This tax map was compiled for tax administration purposes from county and township records. It does not represent a land survey.
Barry County Land Information Services
220 West State Street, Hastings MI 49058
(269) 945-1292 or http://www.barrycounty.org/

N W E S

June 1998
Revised July 2000
Revised December 2002
Revised May 2004
Revised September 2005
Revised January 2007
Revised August 2008
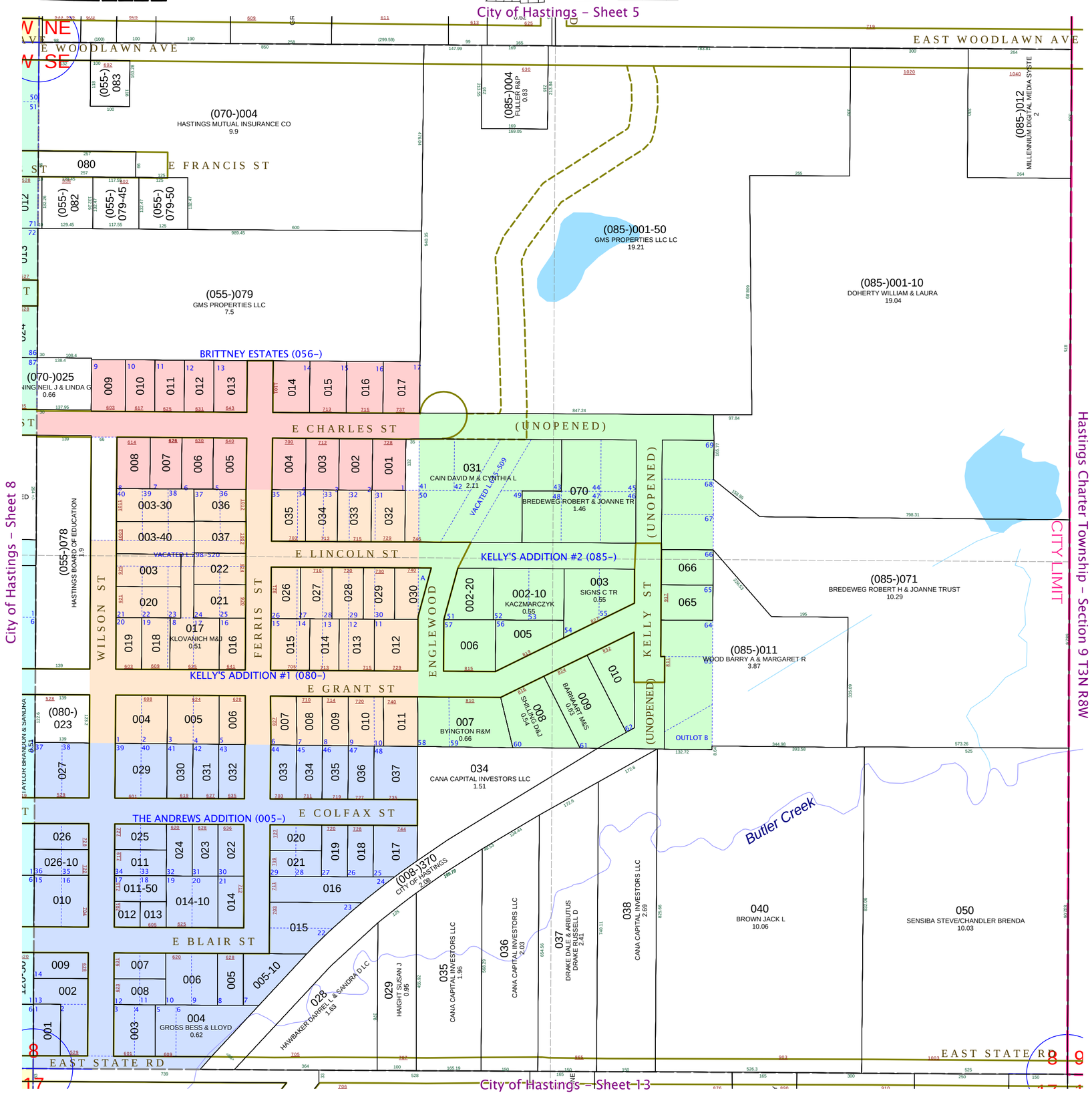
All dimensions are from tax roll unless noted below.
D = deeded M or S = surveyed
SR = Surveyor's Record prior to 1915
GLO = Goverment Land Office circa. 1830