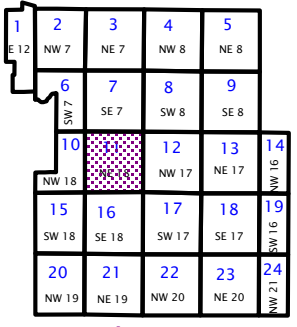
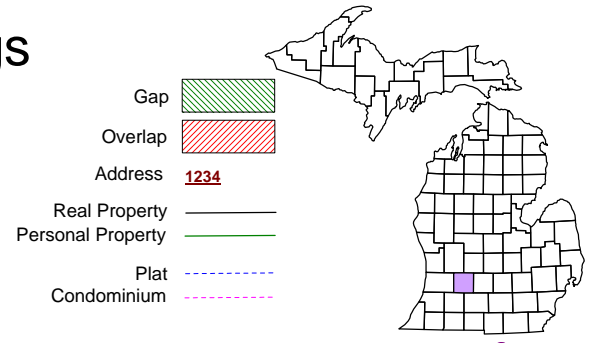


City of Hastings
T 3 N R 8 W
Barry County
Michigan
Sheet 11



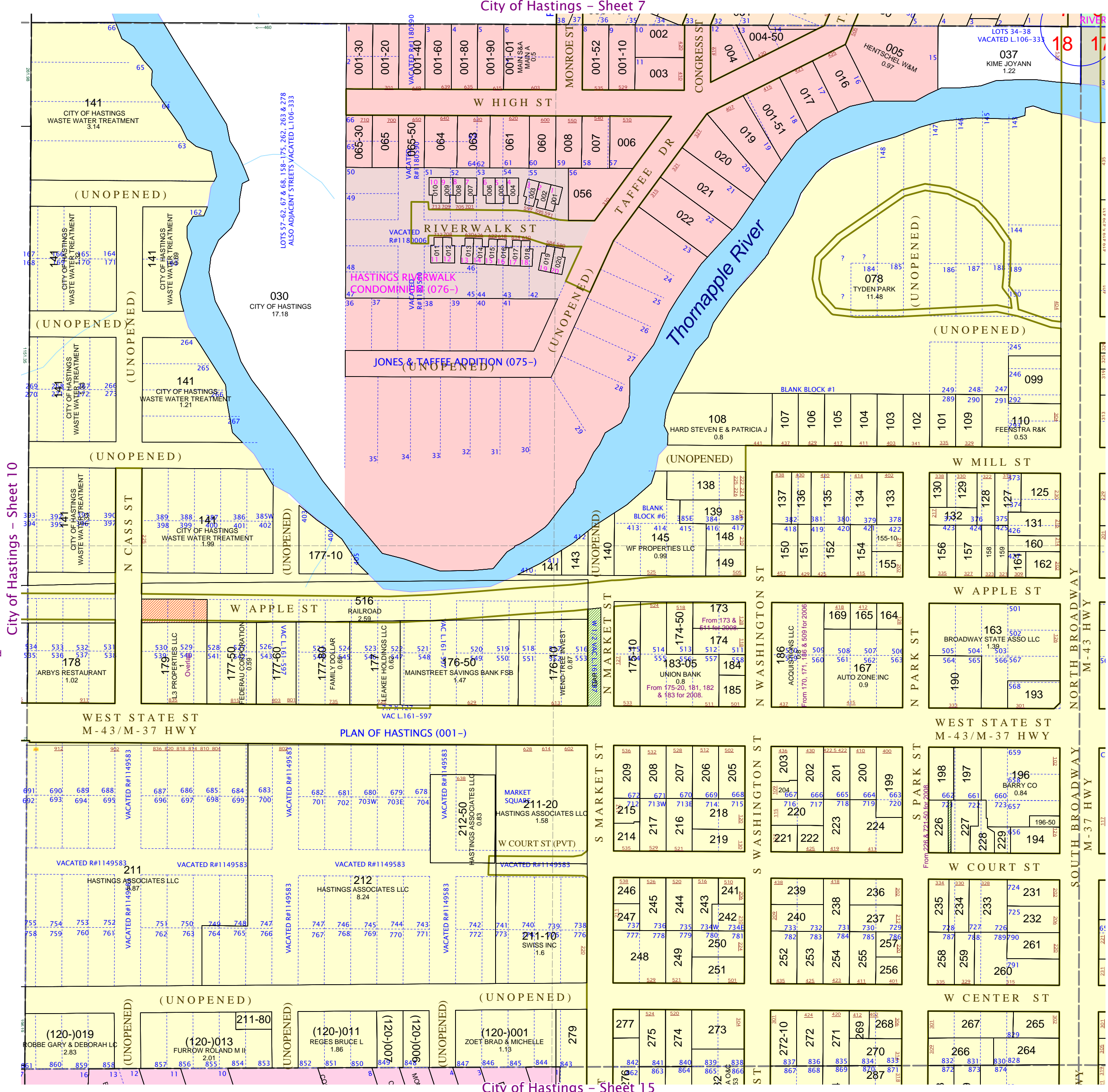
NE 1/4 Section 18
08-55-001-
Scale 1" = 200'

This tax map was compiled for tax administration purposes from county and township records. It does not represent a land survey.
Barry County Land Information Services
220 West State Street, Hastings MI 49058
(269) 945-1292 or <http://www.barrycounty.org/>



June 1998
Revised July 2000
Revised December 2002
Revised May 2004
Revised September 2005
Revised January 2007
Revised August 2008

All dimensions are from tax roll unless noted below.
D = deeded M or S = surveyed
SR = Surveyor's Record prior to 1915
GLO = Government Land Office circa. 1830



08-55-001-179-00 overlaps 516-00 and should read as deeded in R#1116156.

GAP supposedly owned by Hastings Manufacturing because the City vacated the west half of Market Street to Hastings Manufacturing in L.161-597. This parcel was not explicitly deeded to Jurgen Nitzche in L.618-114 or Wend-Trend Investments, nor was it given back to the City for Market Street when it was eventually reopened.

GAP in lot 721 owned by Pauline McOmber in L.89-229.