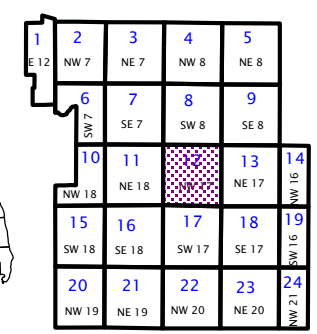
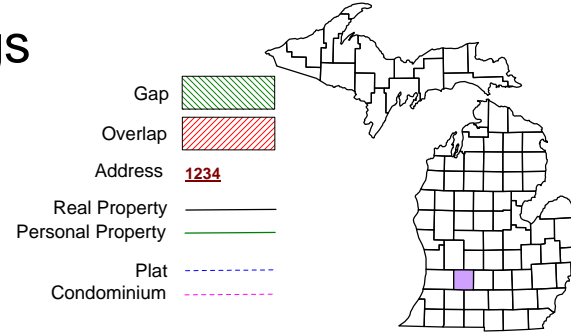


City of Hastings  
T 3 N R 8 W  
Barry County  
Michigan  
Sheet 12

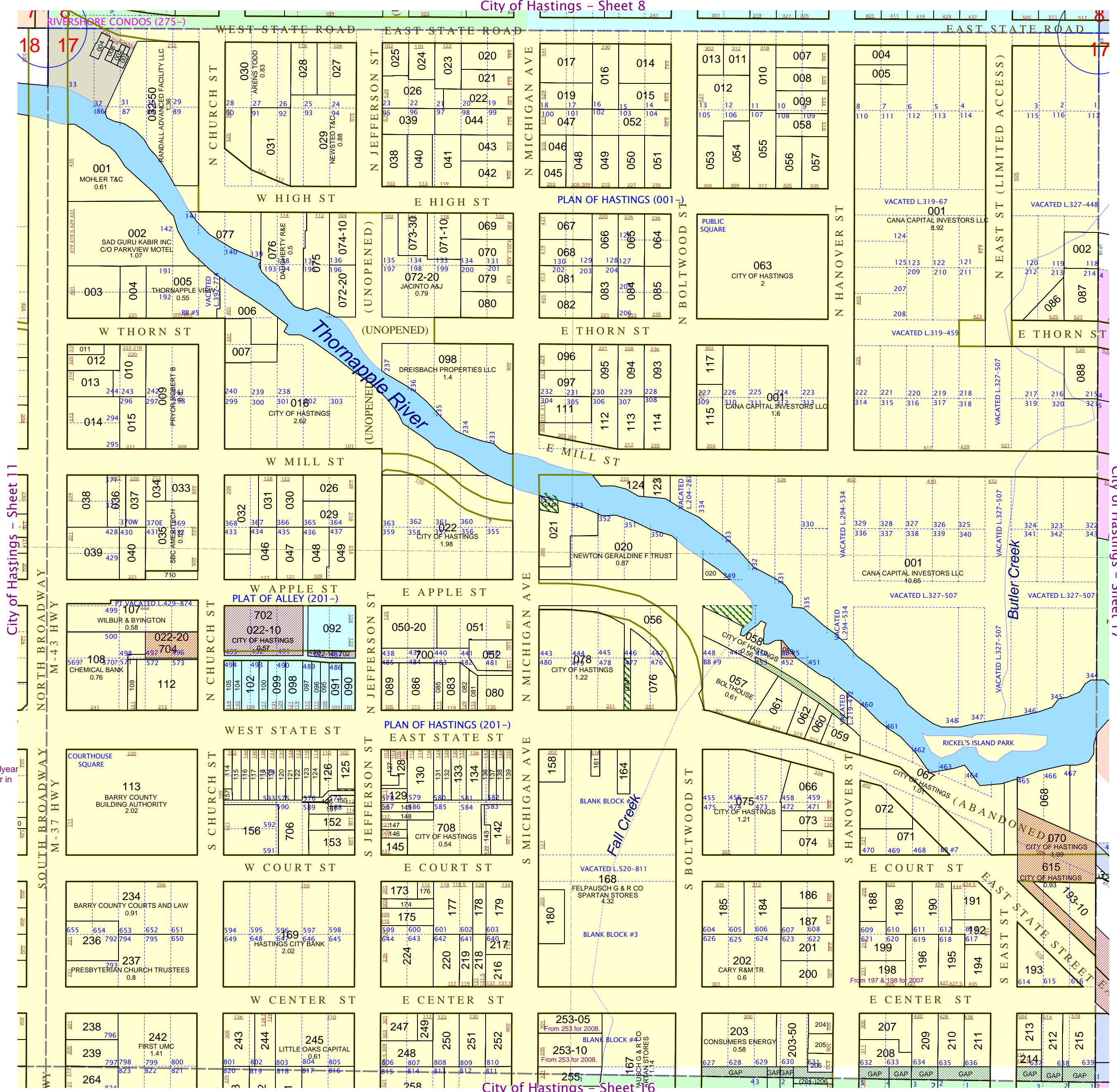


NW 1/4 Section 17  
08-55-220-  
Scale 1" = 200'



June 1998  
Revised July 2000  
Revised December 2002  
Revised May 2004  
Revised September 2005  
Revised January 2007  
Revised September 2008

All dimensions are from tax roll unless noted below.  
D = deeded M or S = surveyed  
SR = Surveyor's Record prior to 1915  
GLO = Government Land Office circa. 1830



08-55-201-022-10 has been combined into 55-201-702-00 and can be deleted.

08-55-201-022-20 has been combined into 55-201-704-00 and can be deleted.

GAP in log 577 owned by the Carrie M. Goodyear Colgrove Estate, David S. Goodyear executor in L.83-185.

08-55-201-021-00 needs to reflect swaps in R#1124348 & R#1127506.  
08-55-201-020-00 needs to reflect swaps in R#1124348 & R#1127506.

GAP in lots 448 & 449 owned last by William Upjohn in L.G-146 and not sold to the railroad in L.24-167 or to Newton et al in L.38-324.  
GAP in lot 477 owned by Edward Elevator & Supply Co in L.122-440.

08-55-201-615-00 overlaps 070-00.

08-55-201-206-00 is missing its third parcel from deed in R#1006612.

08-55-201-214-00 needs to include land from L.611-532.

08-55-201-215-00 needs to include land from L.685-798.