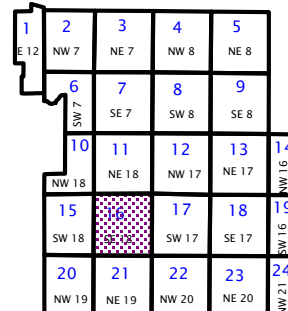
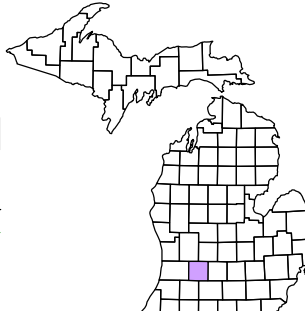


City of Hastings
T 3 N R 8 W
Barry County
Michigan
Sheet 16

- Gap
- Overlap
- Address 1234
- Real Property
- Personal Property
- Plat
- Condominium



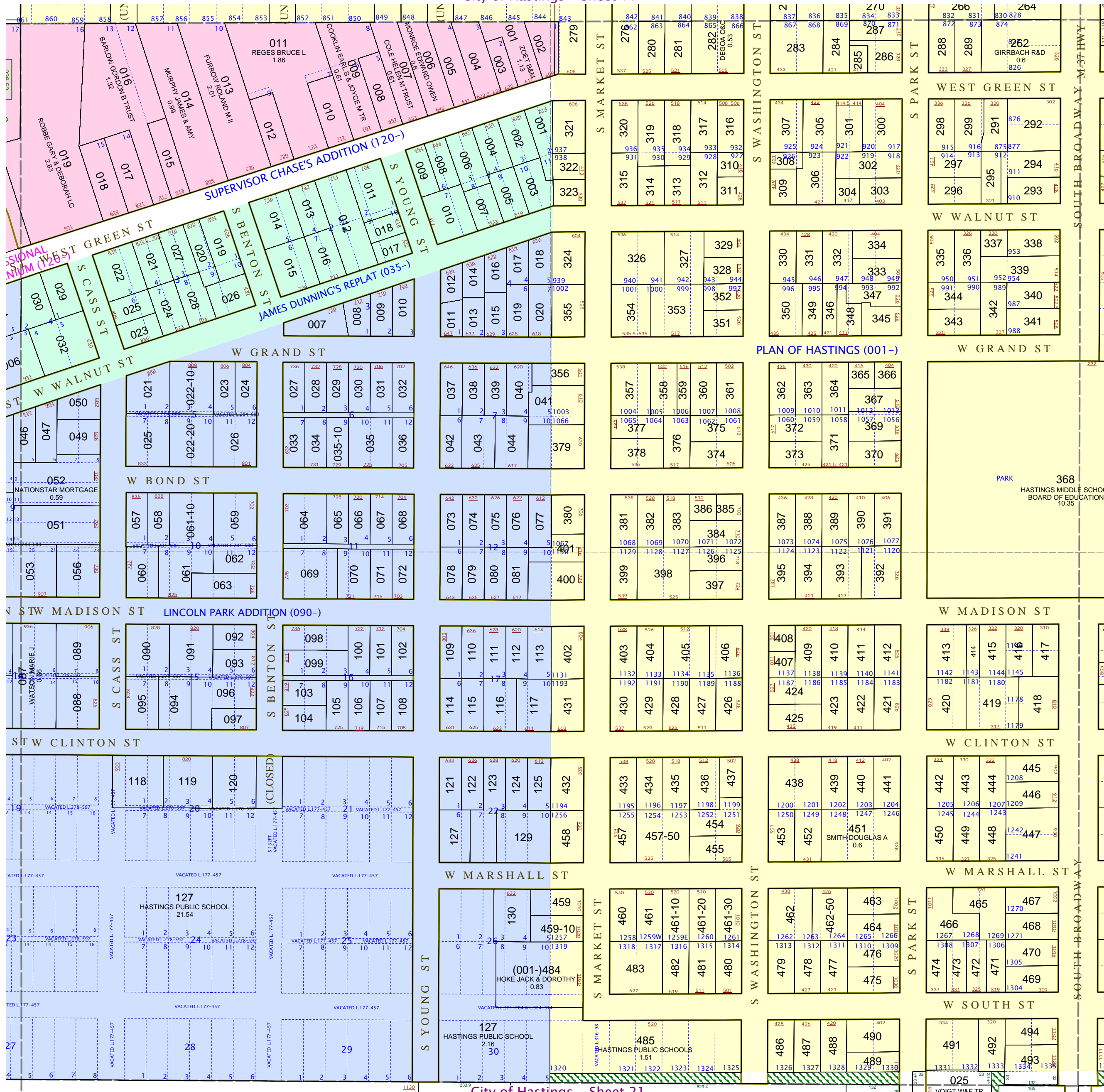
SE 1/4 Section 18
08-55-105-
Scale 1" = 200'



June 1998
Revised July 2000
Revised December 2002
Revised May 2004
Revised September 2005
Revised January 2007
Revised September 2008

All dimensions are from tax roll unless noted below.
D = deeded M or S = surveyed
SR = Surveyor's Record prior to 1915
GLO = Government Land Office circa. 1830

City of Hastings - Sheet 15



City of Hastings - Sheet 17

City of Hastings - Sheet 21