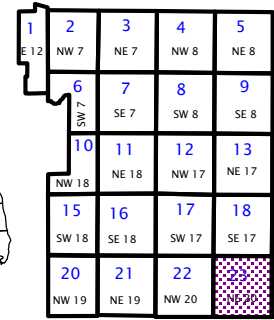
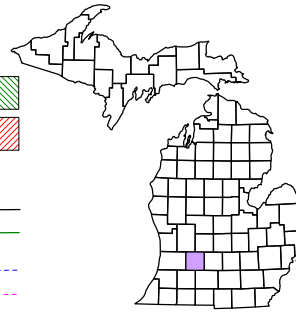


City of Hastings
T 3 N R 8 W
Barry County
Michigan
Sheet 23

- Gap
- Overlap
- Address
- Real Property
- Personal Property
- Plat
- Condominium



NE 1/4 Section 20
08-55-265-
Scale 1" = 200'

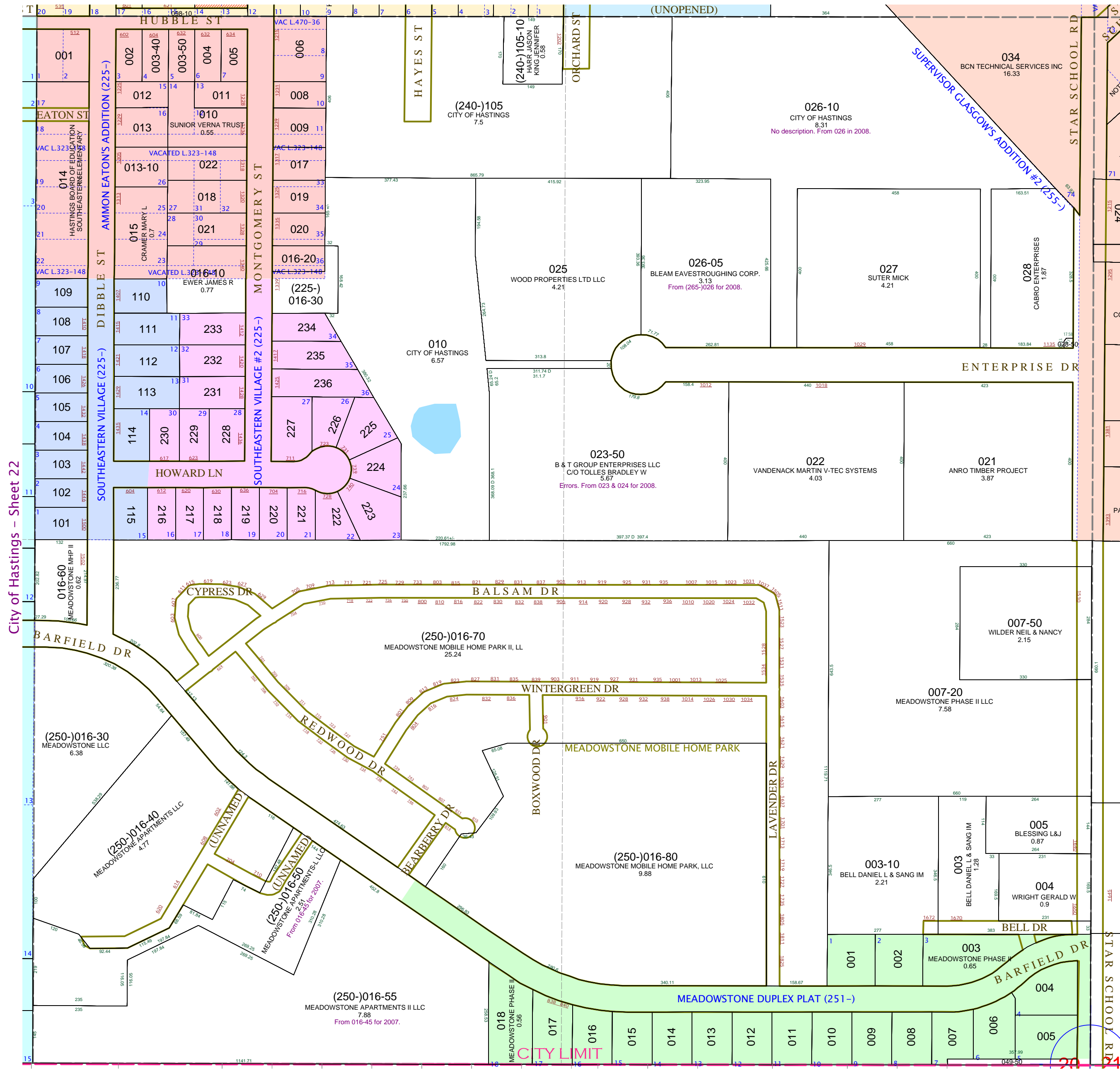


June 1998
Revised July 2000
Revised December 2002
Revised May 2004
Revised September 2005
Revised January 2007
Revised September 2008

All dimensions are from tax roll unless noted below.
D = deeded M or S = surveyed
SR = Surveyor's Record prior to 1915
GLO = Government Land Office circa. 1830

This tax map was compiled for tax administration purposes from county and township records. It does not represent a land survey.
Barry County Land Information Services
220 West State Street, Hastings MI 49058
(269) 945-1292 or http://www.barrycounty.org/

City of Hastings - Sheet 18



08-55-265-026-10 was split out of 026-00 with no description for 2008.

08-55-265-023-50 has had its measurements shaved off when the properties were combined.

City of Hastings - Sheet 22

City of Hastings - Sheet 24