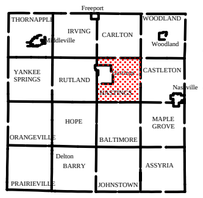

Hastings Charter Township
T 3 N R 8 W
Barry County
Michigan

Gap
Overlap
Address 1234
Real Property
Personal Property
Approved Split
Plat
Condominium
Mobile Home Park

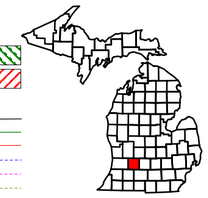

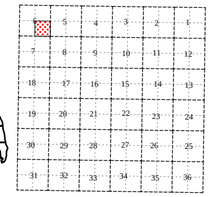

SE 1/4 Section 6
08-06-006-
Scale 1"= 200'

This tax map was compiled for tax administration purposes from county and township records.
It does not represent a land survey.
Barry County Land Information Services
220 West State Street, Hastings MI 49058
(269) 945-1292 or http://www.barrycounty.org/

N W E S

August 1999
Revised February 2001
Revised September 2002
Revised June 2003
Revised September 2004
Revised July 2006
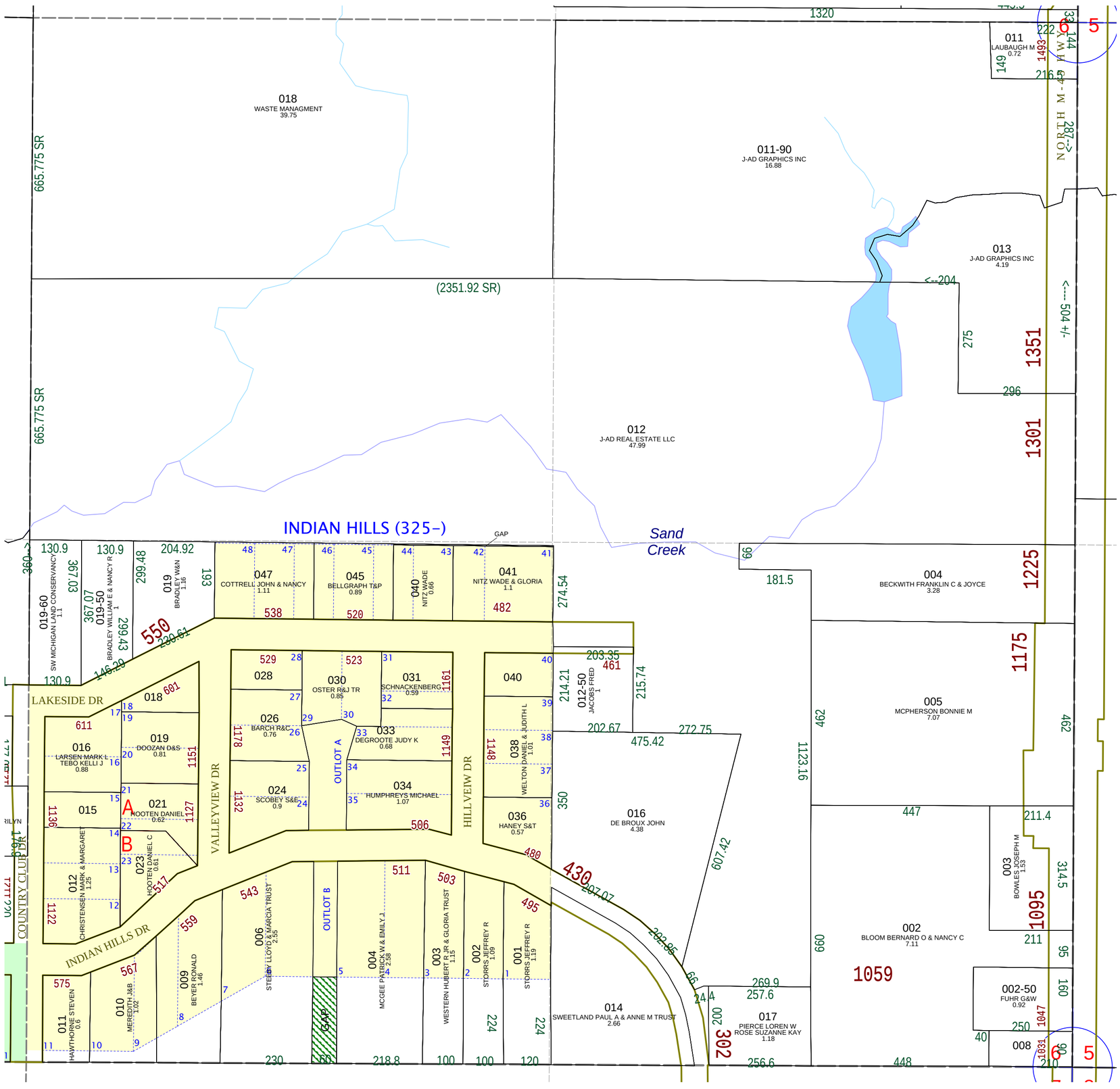
All dimensions are from tax roll unless noted below.
D = deeded M or S = surveyed
SR = Surveyor's Record prior to 1915
GLO = Goverment Land Office circa. 1830