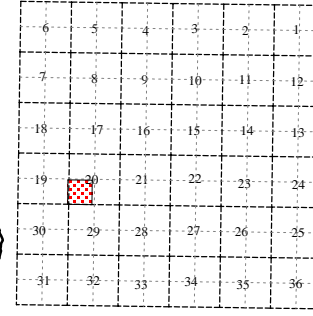
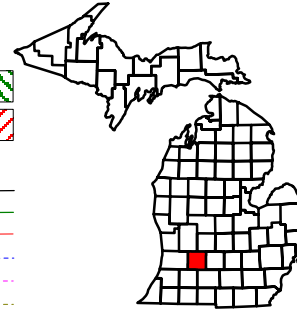


Hastings Charter  
Township  
T 3 N R 8 W  
Barry County  
Michigan

- Gap
- Overlap
- Address 1234
- Real Property
- Personal Property
- Approved Split
- Plat
- Condominium
- Mobile Home Park

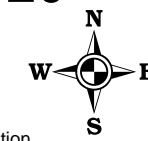


SW 1/4 Section 20

08-06-020-

Scale 1" = 200'

This tax map was compiled for tax administration purposes from county and township records. It does not represent a land survey.  
Barry County Land Information Services  
220 West State Street, Hastings MI 49058  
(269) 945-1292 or <http://www.barrycounty.org/>



August 1999  
Revised February 2001  
Revised September 2002  
Revised June 2003  
Revised September 2004  
Revised July 2006

All dimensions are from tax roll unless noted below.  
D = deeded M or S = surveyed  
SR = Surveyor's Record prior to 1915  
GLO = Government Land Office circa. 1830

