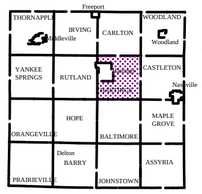

Hastings Charter Township
T 3 N R 8 W
Barry County
Michigan

Gap
Overlap
Address 1234
Real Property
Personal Property
Approved Split
Plat
Condominium
Mobile Home Park

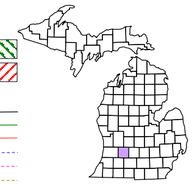

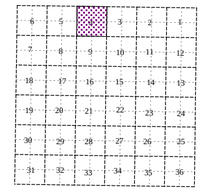

Section 4
08-06-004-
Scale 1"= 400'

This tax map was compiled for tax administration purposes from county and township records.
It does not represent a land survey.
Barry County Land Information Services
220 West State Street, Hastings MI 49058
(269) 945-1292 or http://www.barrycounty.org/

N W E S

December 1997
Revised August 1999
Revised February 2001
Revised September 2002
Revised June 2003
Revised September 2004
Revised July 2006
Revised December 2008
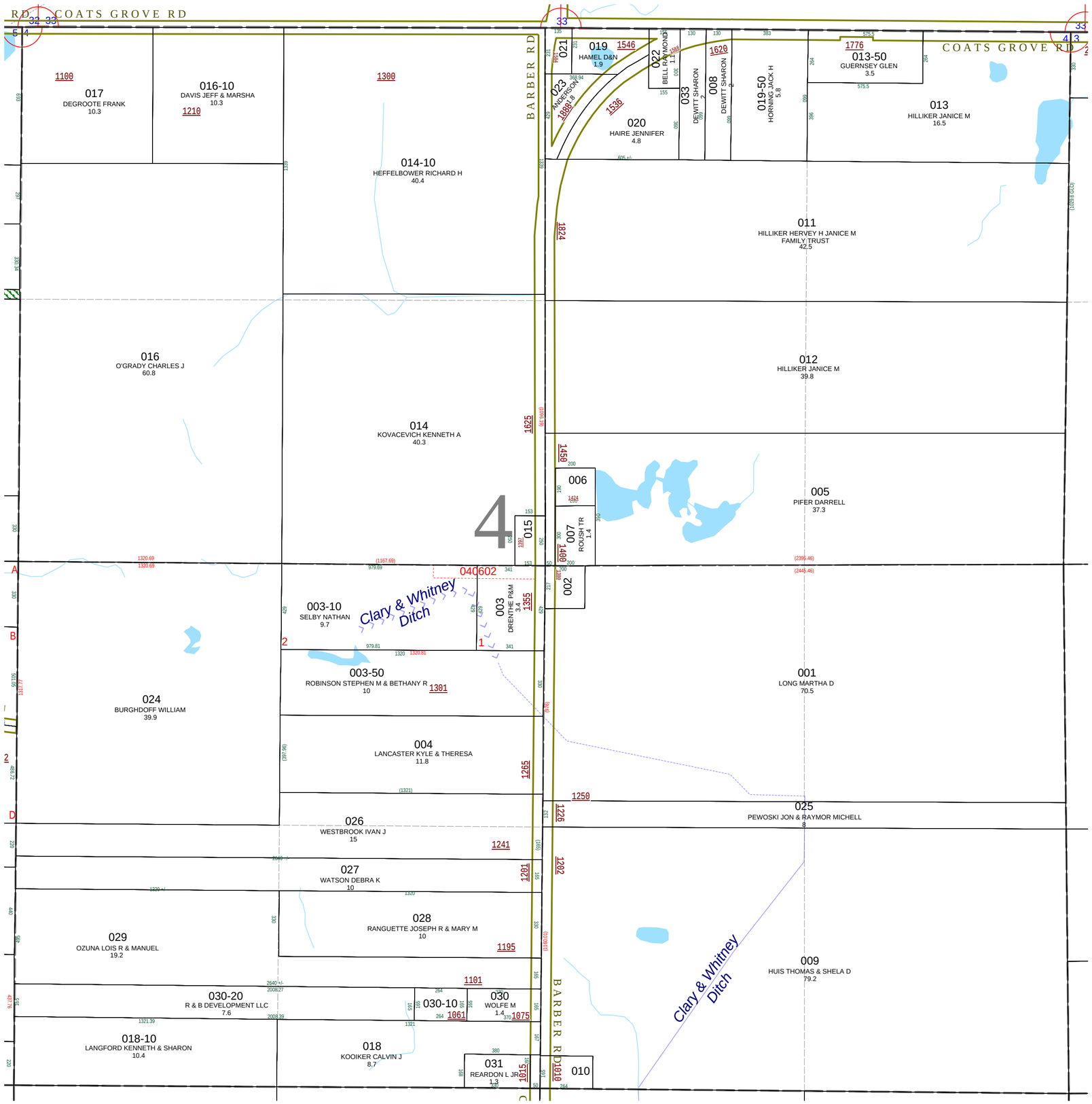
All dimensions are from tax roll unless noted below.
D = deeded M or S = surveyed
SR = Surveyor's Record prior to 1915
GLO = Goverment Land Office circa. 1830