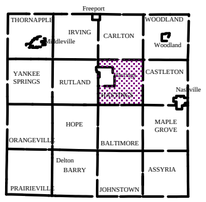

Hastings Charter Township
T 3 N R 8 W
Barry County
Michigan

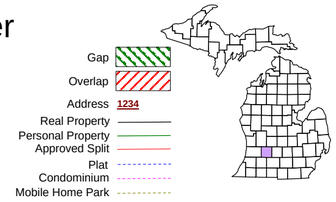

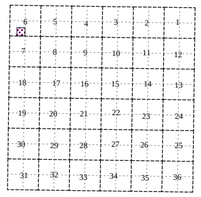

SE 1/4 SW 1/4 Section 6
08-06-006-
Scale 1"= 100'

December 2008

This tax map was compiled for tax administration purposes from county and township records. It does not represent a land survey.
Barry County Land Information Services
220 West State Street, Hastings MI 49058
(269) 945-1292 or http://www.barrycounty.org/
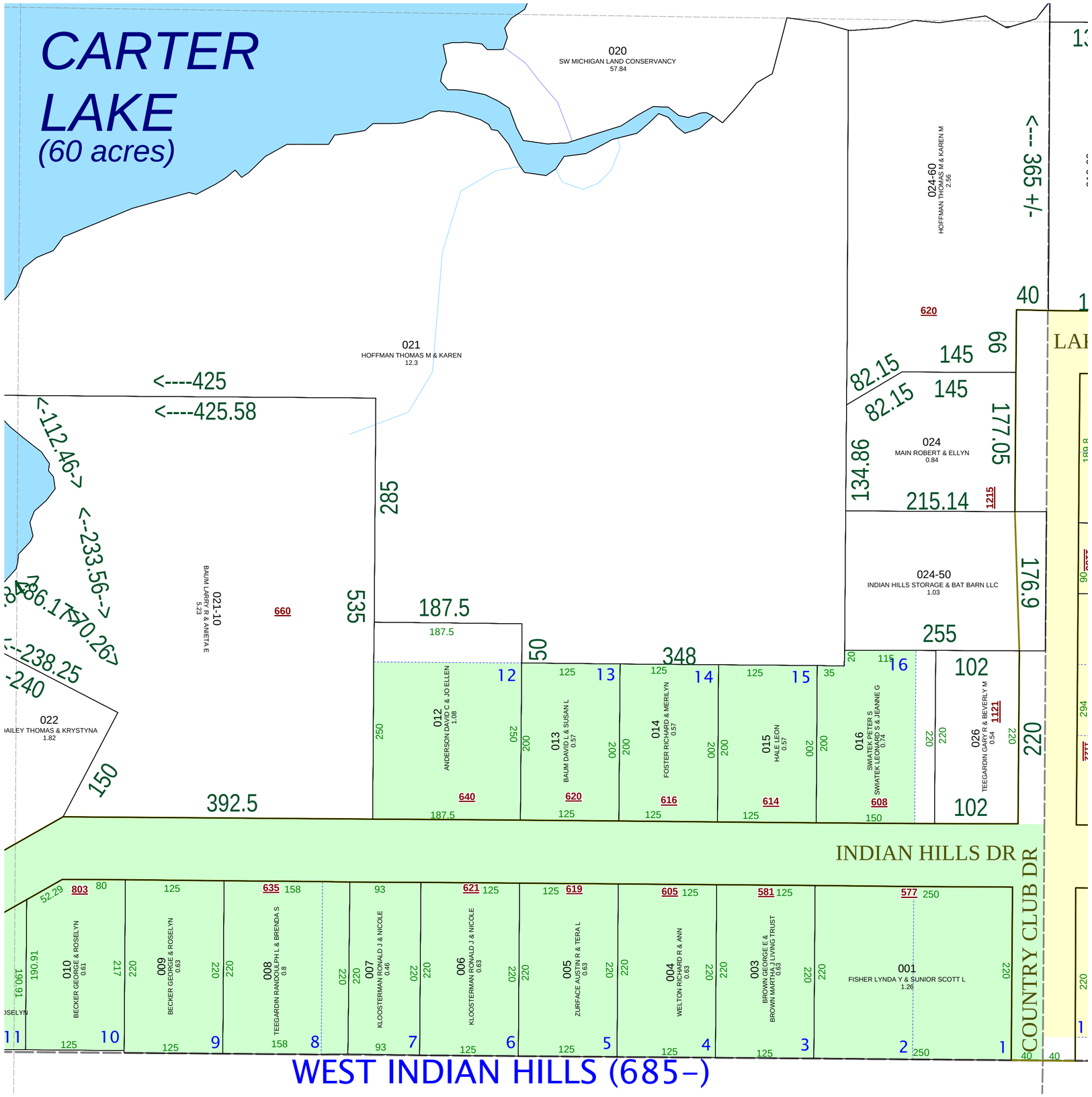
All dimensions are from tax roll unless noted below.
D = deeded M or S = surveyed
SR = Surveyor's Record prior to 1915
GLO = Goverment Land Office circa. 1830