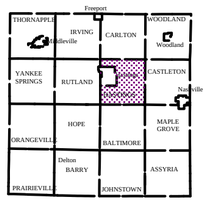

Hastings Charter Township
T 3 N R 8 W
Barry County
Michigan

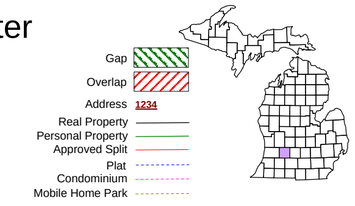

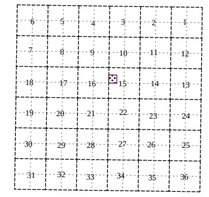

SW 1/4 NW 1/4 Section 15
08-06-015-
Scale 1"= 100'

December 2008

This tax map was compiled for tax administration purposes from county and township records.
It does not represent a land survey.
Barry County Land Information Services
220 West State Street, Hastings MI 49058
(269) 945-1292 or http://www.barrycounty.org/

N W E S

All dimensions are from tax roll unless noted below.
D = deeded M or S = surveyed
SR = Surveyor's Record prior to 1915
GLO = Goverment Land Office circa. 1830

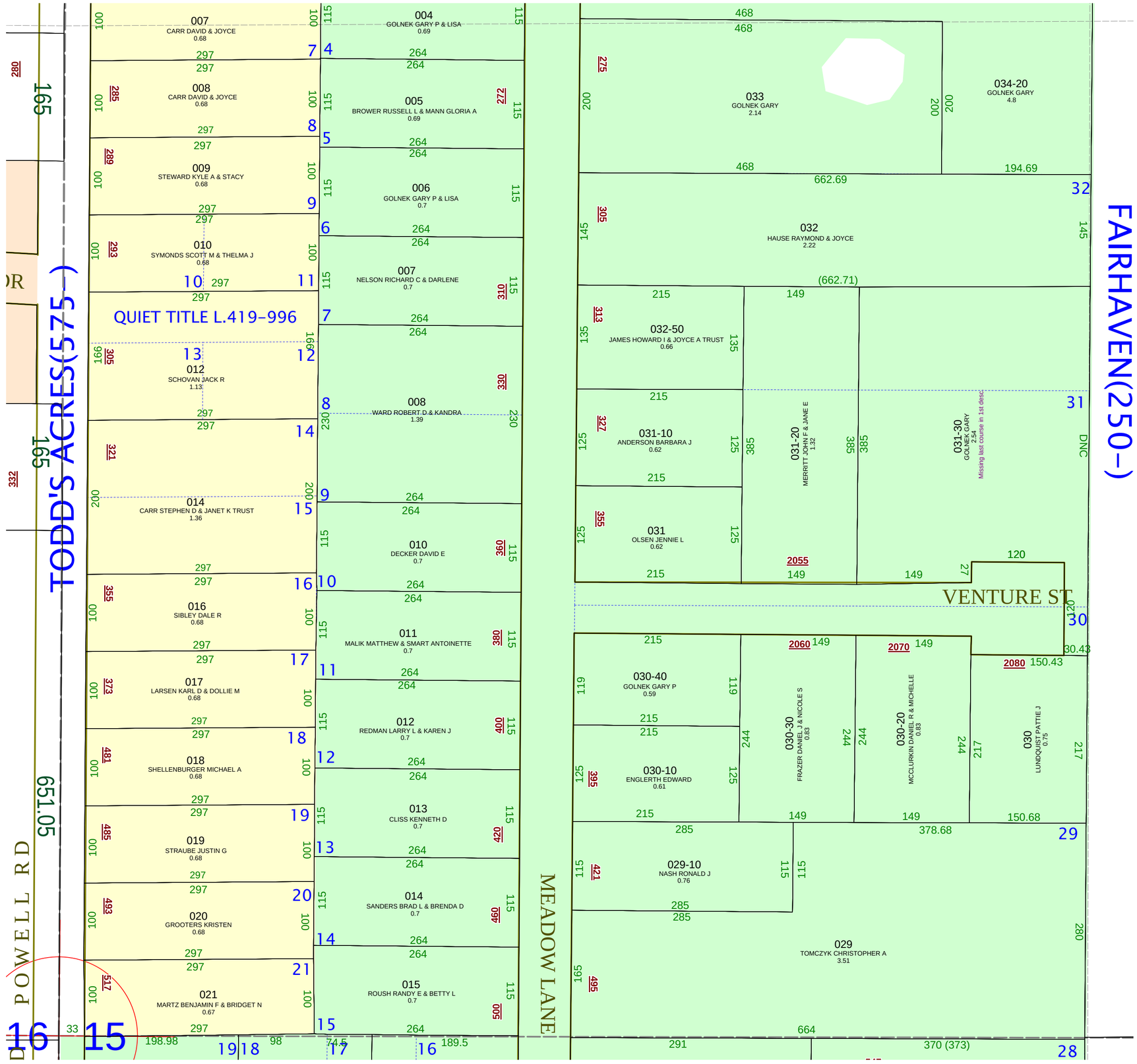

08-06-250-031-30 does not close because it is missing its last course in 1st description.