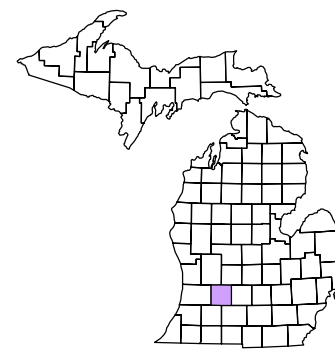


Hope Township
T 2 N R 9 W
Barry County
Michigan


- Gap
- Overlap
- Address
- Real Property
- Personal Property
- Approved Split
- Plat
- Condominium
- Mobile Home Park



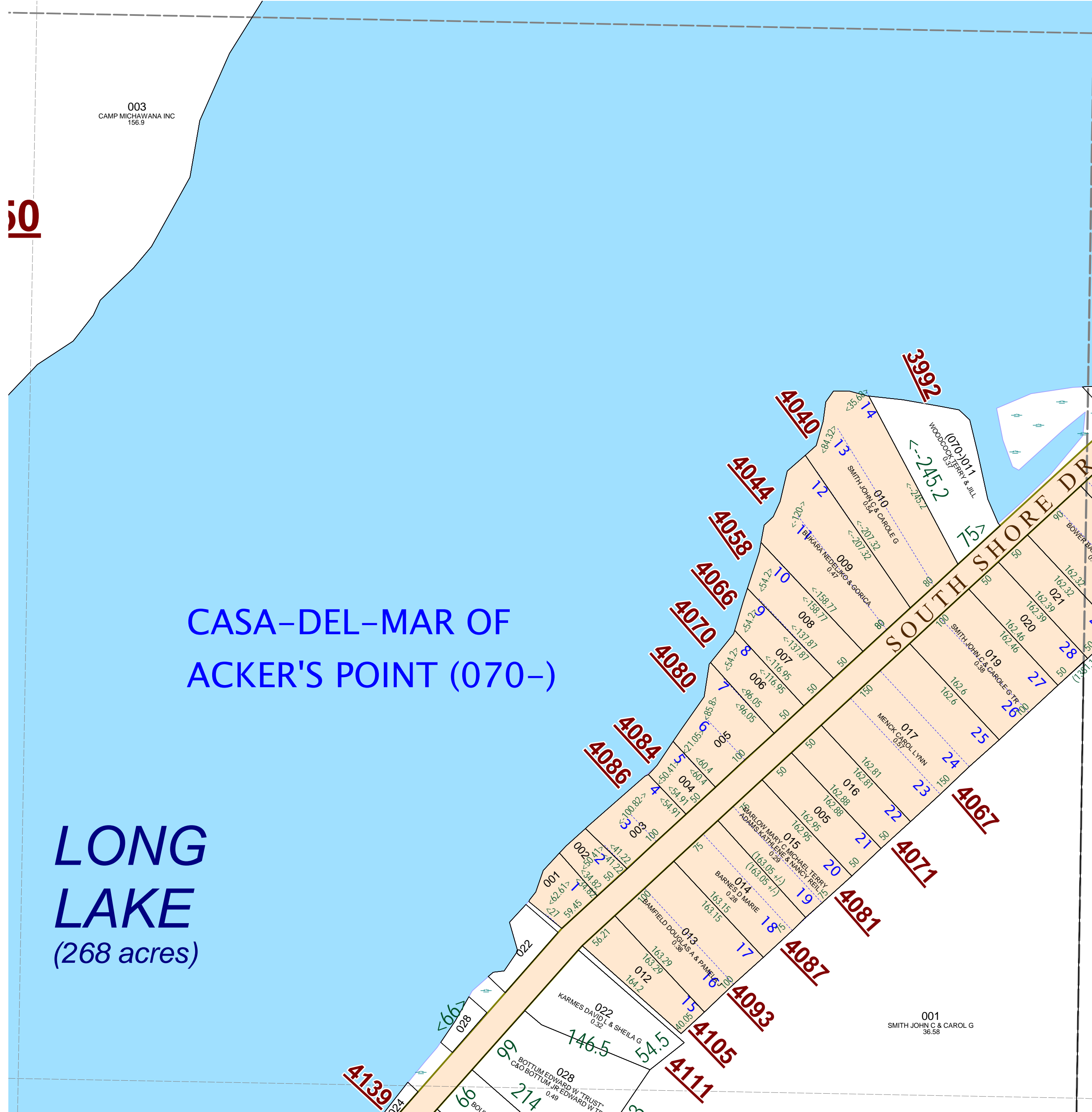
6	5	4	3	2	1
7	8	9	10	11	12
18	17	16	15	14	13
19	20	21	22	23	24
30	29	28	27	26	25
31	32	33	34	35	36

NE 1/4 SE 1/4 Section 16
08-07-016-
Scale 1"= 100'

This tax map was compiled for tax administration purposes from county and township records. It does not represent a land survey.
Barry County Land Information Services
220 West State Street, Hastings MI 49058
(269) 945-1292 or <http://www.barrycounty.org/>



July 2009
All dimensions are from tax roll unless noted below.
D = deeded M or S = surveyed
SR = Surveyor's Record prior to 1915
GLO = General Land Office circa. 1830



GAP is the area northwesterly of Casa-Del-Mar of Acker's Point. It was owned by Lewis Acker Trust (Paul Seigel Trustee), but it wasn't deeded out to Robert Lee & Peggy G. Acker from the estate. A number of landowners have laid claim to their occupied lake frontage already.