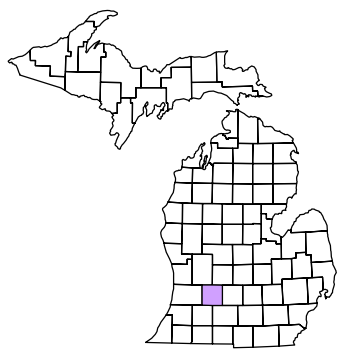



Hope Township
T 2 N R 9 W
Barry County
Michigan

- Gap
- Overlap
- Address
- Real Property
- Personal Property
- Approved Split
- Plat
- Condominium
- Mobile Home Park



| | | | | | |
|----|----|----|----|----|----|
| 6 | 5 | 4 | 3 | 2 | 1 |
| 7 | 8 | 9 | 10 | 11 | 12 |
| 13 | 14 | 15 | 16 | 17 | 18 |
| 19 | 20 | 21 | 22 | 23 | 24 |
| 25 | 26 | 27 | 28 | 29 | 30 |
| 31 | 32 | 33 | 34 | 35 | 36 |

SW 1/4 SE 1/4 Section 16
08-07-016-
Scale 1"= 100'

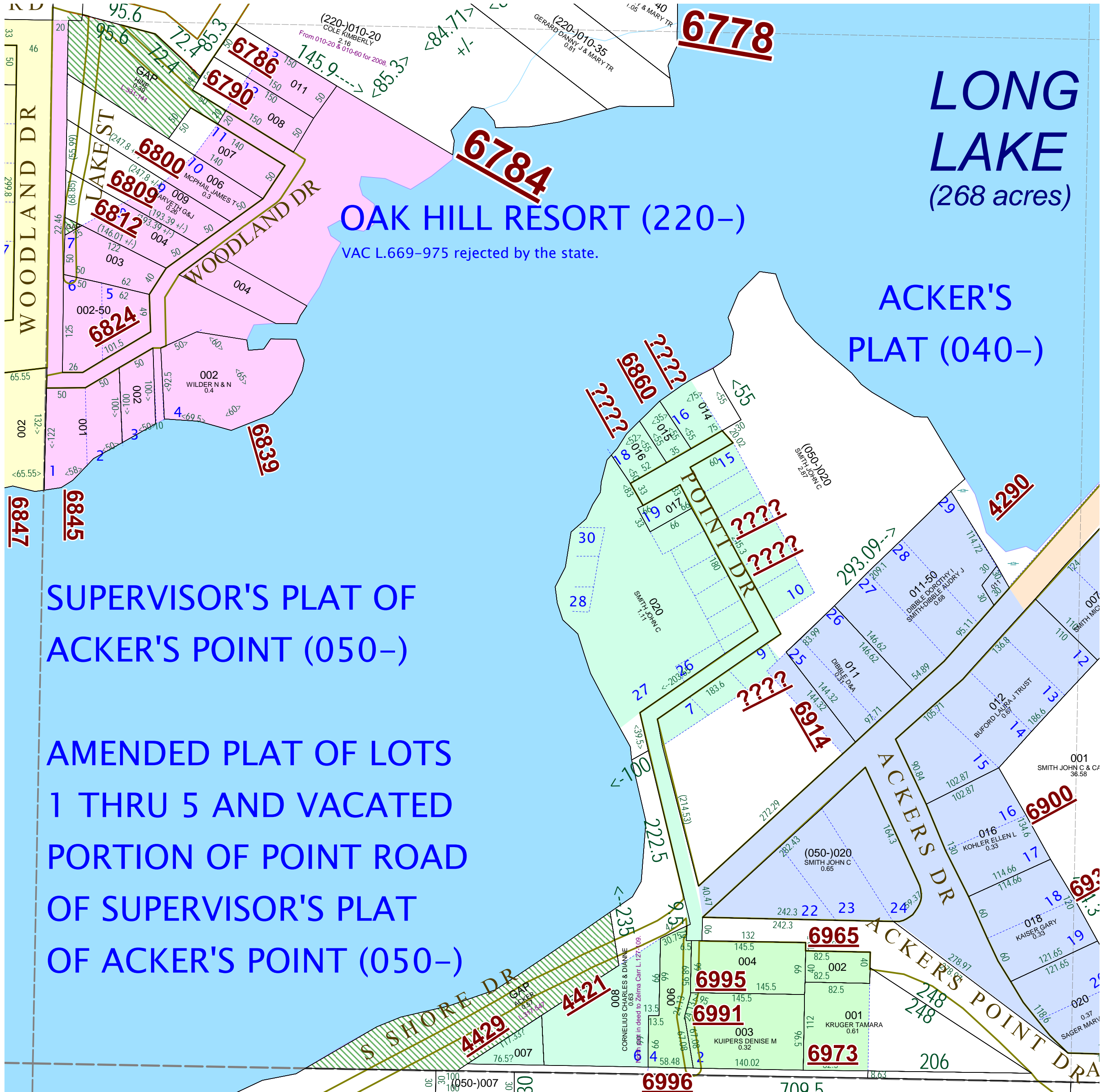


This tax map was compiled for tax administration purposes from county and township records. It does not represent a land survey. Barry County Land Information Services 220 West State Street, Hastings MI 49058 (269) 945-1292 or <http://www.barrycounty.org/>

All dimensions are from tax roll unless noted below.
D = deeded M or S = surveyed
SR = Surveyor's Record prior to 1915
GLO = General Land Office circa. 1830

GAPs owned Gerald L. (deceased 1992), Margery K. (deceased 1996) and Nelson K. Hine in L.331-141.

08-07-220-004-00 went back to court and the claim of the vacated road is being reassessed and surveyed for occupation.



GAP is the area northwesterly of Casa-Del-Mar of Acker's Point. It was owned by Lewis Acker Trust (Paul Seigel Trustee), but it wasn't deeded out to Robert Lee & Peggy G. Acker from the estate. A number of landowners have laid claim to their occupied lake frontage already.

08-07-050-020-00 is missing plat name for lots in Acker's Plat.

08-07-050-008-00 the lakefront is still owned by Zelma Carr in L.127-109 and not passed onto Cornelius in R#1019681.

GAP former railroad right of way southwesterly of Acker's Point owned by Robert Lee & Peggy G. Acker in L.317-547 as a vague conveyance out of the estate of Lewis Acker (Paul Seigel as trustee).