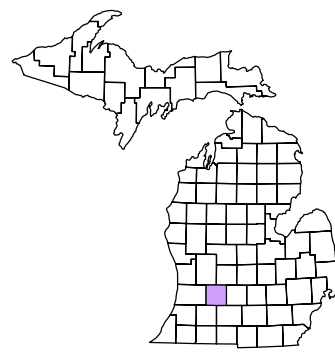


Hope Township  
T 2 N R 9 W  
Barry County  
Michigan


- Gap
- Overlap
- Address
- Real Property
- Personal Property
- Approved Split
- Plat
- Condominium
- Mobile Home Park



6	5	4	3	2	1
7	8	9	10	11	12
13	14	15	16	17	18
19	20	21	22	23	24
25	26	27	28	29	30
31	32	33	34	35	36

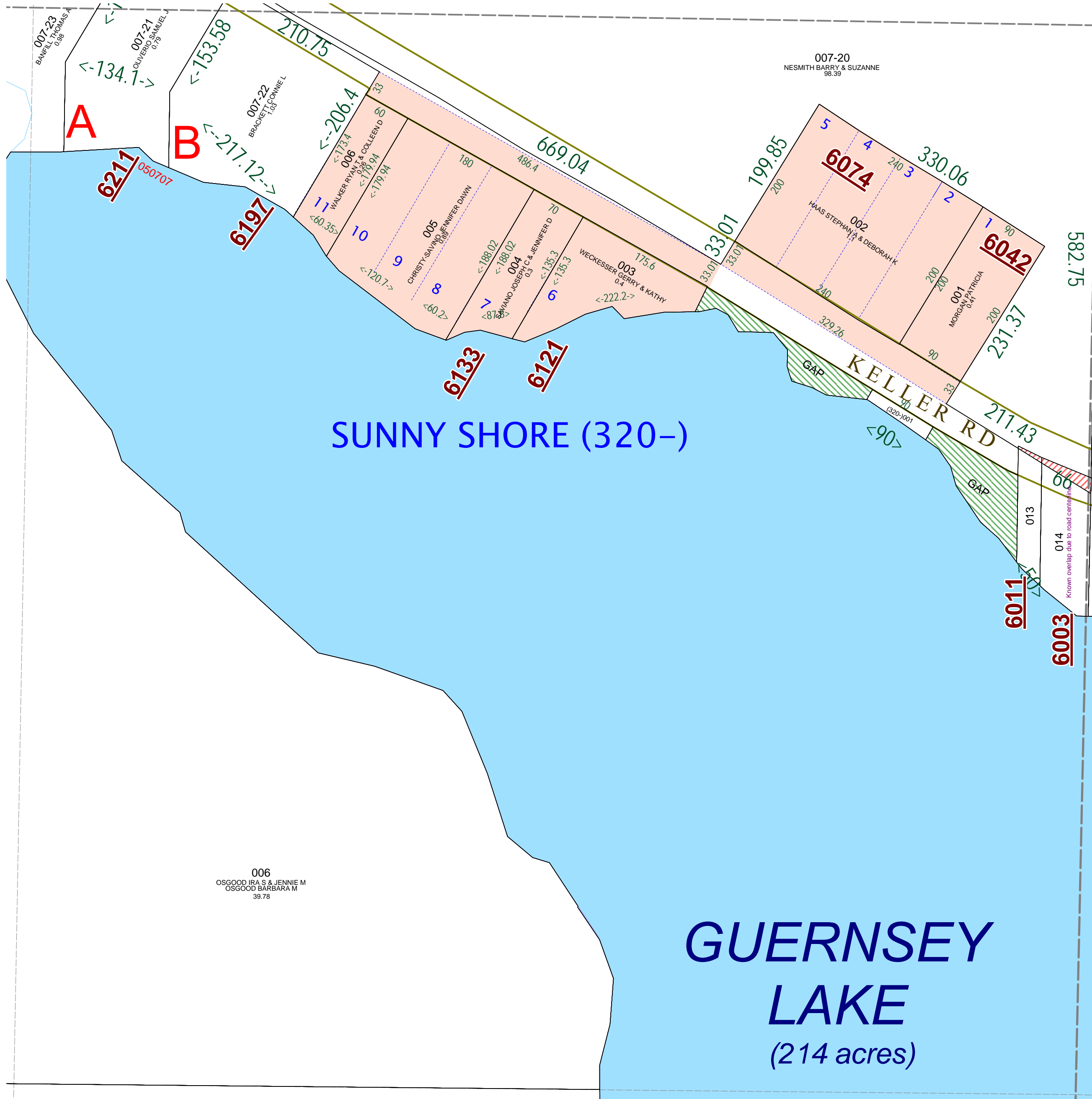
NE 1/4 SE 1/4 Section 18  
08-07-018-  
Scale 1"= 100'

July 2009



This tax map was compiled for tax administration purposes from county and township records. It does not represent a land survey. Barry County Land Information Services 220 West State Street, Hastings MI 49058 (269) 945-1292 or <http://www.barrycounty.org/>

All dimensions are from tax roll unless noted below.  
D = deeded M or S = surveyed  
SR = Surveyor's Record prior to 1915  
GLO = General Land Office circa. 1830



08-07-320-002-00 needs to include lake frontage deeded in L.353-582  
GAP which is the area southwesterly of Keller Rd still owned by Lynn & Yvonne Davis (714 Becker Rd, Hastings) in L.505-655.  
08-07-018-013-00 overlaps 007-20 due to difference in measure to centerline of Keller Rd from E 1/4 post.  
08-07-018-014-00 overlaps 007-20 due to difference in measure to centerline of Keller Rd from E 1/4 post.