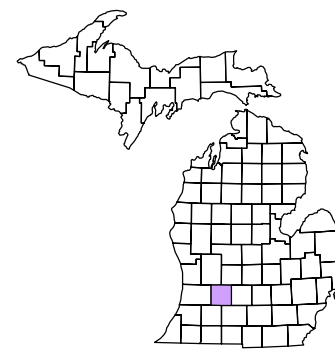




Hope Township
T 2 N R 9 W
Barry County
Michigan



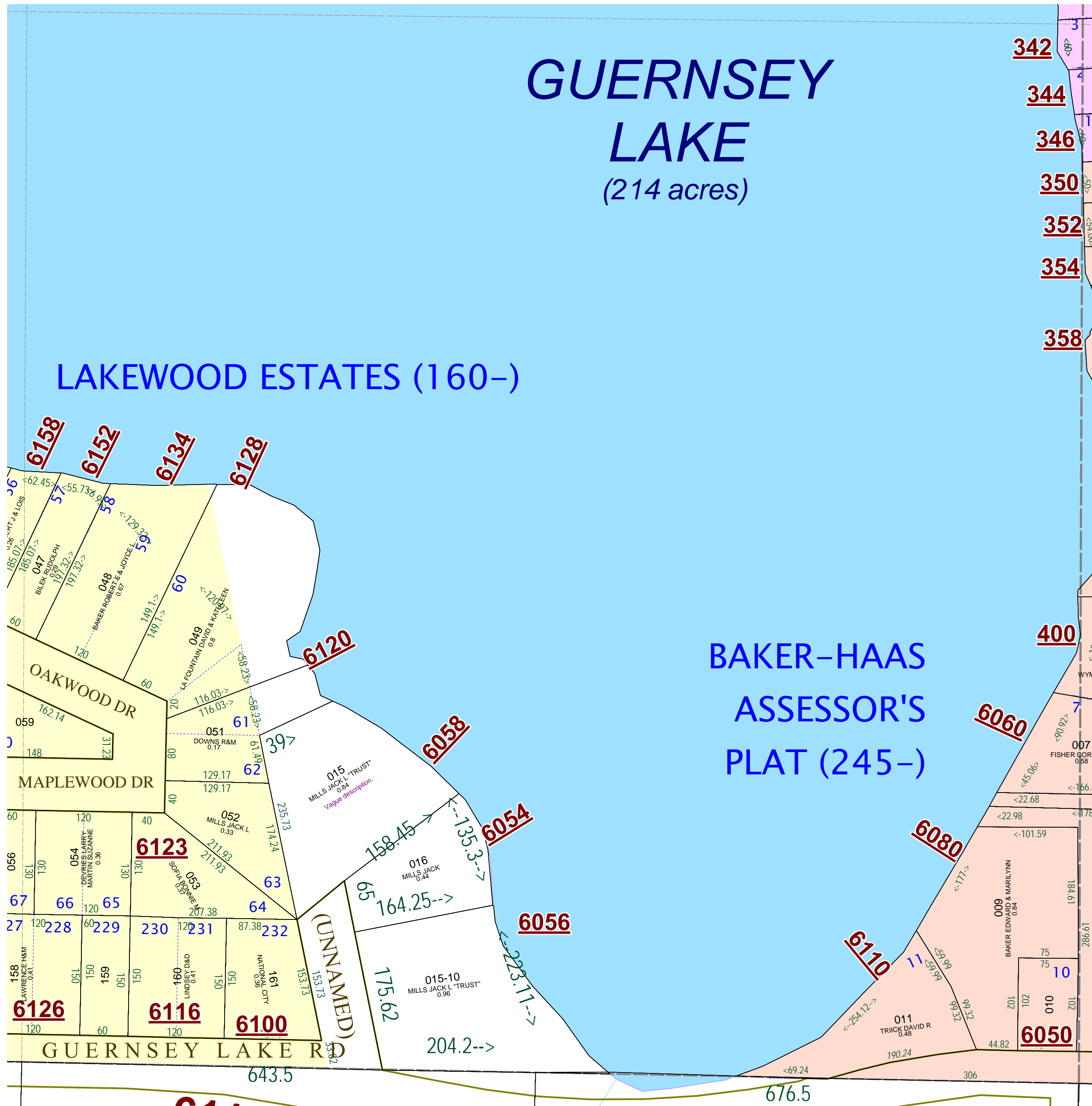
6	5	4	3	2	1
7	8	9	10	11	12
18	17	16	15	14	13
19	20	21	22	23	24
30	29	28	27	26	25
31	32	33	34	35	36

SE 1/4 NE 1/4 Section 19
08-07-019-
Scale 1"= 100'

This tax map was compiled for tax administration purposes from county and township records. It does not represent a land survey. Barry County Land Information Services 220 West State Street, Hastings MI 49058 (269) 945-1292 or <http://www.barrycounty.org/>



July 2009
All dimensions are from tax roll unless noted below. D = deeded M or S = surveyed SR = Surveyor's Record prior to 1915 GLO = General Land Office circa. 1830



08-07-019-015-00 has a really vague description. Its vesting deed L.402-52 is a deed with multiple exceptions.