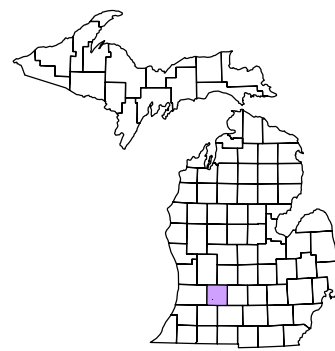


Hope Township
T 2 N R 9 W
Barry County
Michigan


- Gap
- Overlap
- Address
- Real Property
- Personal Property
- Approved Split
- Plat
- Condominium
- Mobile Home Park



6	5	4	3	2	1
7	8	9	10	11	12
18	17	16	15	14	13
19	20	21	22	23	24
30	29	28	27	26	25
31	32	33	34	35	36

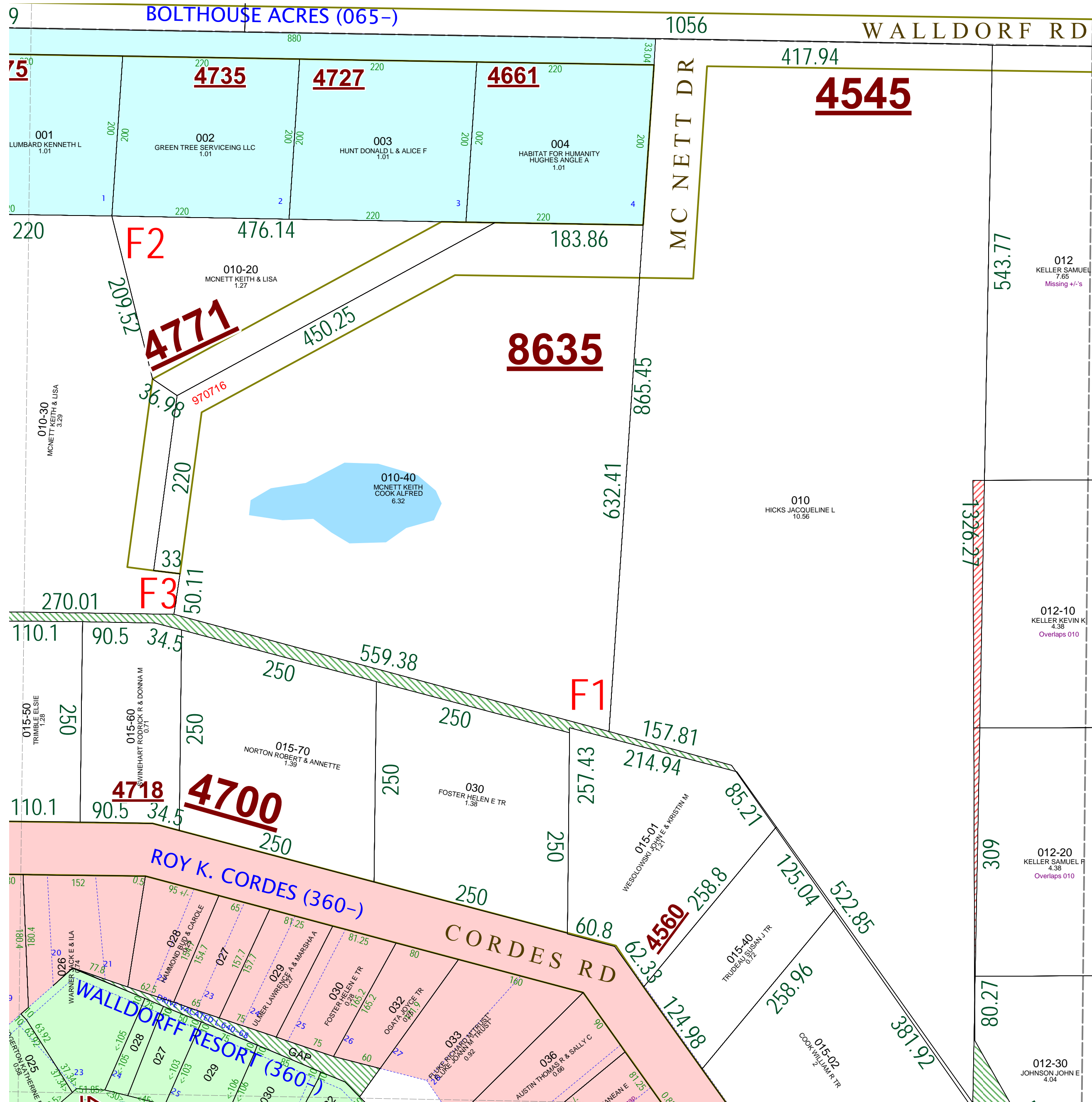
NE 1/4 SW 1/4 Section 28
08-07-028-
Scale 1"= 100'

August 2009



This tax map was compiled for tax administration purposes from county and township records. It does not represent a land survey. Barry County Land Information Services 220 West State Street, Hastings MI 49058 (269) 945-1292 or <http://www.barrycounty.org/>

All dimensions are from tax roll unless noted below.
D = deeded M or S = surveyed
SR = Surveyor's Record prior to 1915
GLO = General Land Office circa. 1830



08-07-028-012-00 needs to include important +/-'s and it should include easement rather than exclude it. It is also suffering from a "floating" west 1/4 post (Bicknill 1972 vs Reynolds 1992).

08-07-028-012-10 needs to include important +/-'s and it should include easement rather than exclude it. It is also suffering from a "floating" west 1/4 post (Bicknill 1972 vs Reynolds 1992), correction reads from L.430-428

08-07-028-012-20 needs to include important +/-'s and it should include easement rather than exclude it. It is also suffering from a "floating" west 1/4 post (Bicknill 1972 vs Reynolds 1992), correction reads from L.703-806

08-07-028-012-30 needs to include important +/-'s and it should include easement rather than exclude it. It is also suffering from a "floating" west 1/4 post (Bicknill 1972 vs Reynolds 1992). See L.430-430

08-07-360-039-00 does not close and overlaps 038 because it needs to exclude 10 foot wide parcel deeded from Cook to Treadeau in R#1175139. It also needs to include 5 foot wide gap in lot 33 deeded in R#1156626.

GAP which is southwesterly of (360-)026, 027, 028 & 030 owned by Kendall H. & June I. Keller in L.293-317 on a blanket deed from Cordes.

GAP which is "outlot" southwesterly of part of (360-)029 owned by Arthur R. & Hazel N. Standley in L.295.474 and not passed onto Krum in L.423-471.

08-07-360-037-00 is improperly described and creates a 0.83 foot wide gap as written. They used the tax roll to make quit claim deed in R#1001354, but the owner has more property on the original deed from Cordes which is the gap to the southwest. See L.289-374 & L.280-579.