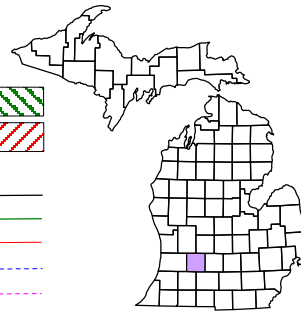
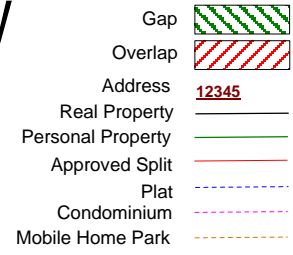



Village of Nashville
T 2 N R 7 W
Barry County
Michigan
Sheet 12



6	5	4	3	2	1
7	8	9	10	11	12
18	17	16	15	14	13
19	20	21	22	23	24
30	29	28	27	26	25
31	32	33	34	35	36

NW 1/4 Section 1
08-53-001-
Scale 1" = 200'



December 1997
Revised February 2000
Revised December 2001
Revised March 2003
Revised June 2004
Revised June 2006
Revised February 2008

All dimensions are from tax roll unless noted below.
D = deeded M or S = surveyed
SR = Surveyor's Record prior to 1915
GLO = Government Land Office circa. 1830

08-53-001-100-00 needs to include property to new quit claimed line recorded in R#1076059, otherwise parcel line goes through 113 W Casgrove St.

08-53-001-110-00 needs to be described as resurveyed and moved to occupation lines to the east, otherwise property line goes through structure at 113 W Casgrove St.

08-53-001-130-00 needs to exclude survey of 110 as occupied and excluded from R#1103201, otherwise parcel line goes through 113 W Casgrove St.

08-53-001-070-00 is missing its surveyed course bearings and should read as survey L.1-94.

