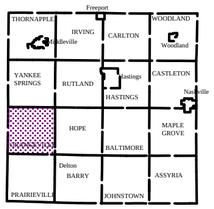

Orangeville Township
T 2 N R 10 W
Barry County
Michigan

Gap
Overlap
Address 1234
Real Property
Personal Property
Approved Split
Plat
Condominium
Mobile Home Park

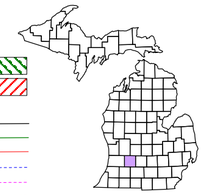

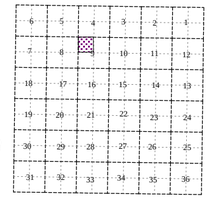

NW 1/4 Section 9
08-11-009-
Scale 1"= 200'

This tax map was compiled for tax administration purposes from county and township records. It does not represent a land survey.
Barry County Land Information Services
220 West State Street, Hastings MI 49058
(269) 945-1292 or http://www.barrycounty.org/

N W E S

December 1999
Revised March 2003
Revised July 2004
Revised March 2006
Revised April 2008

All dimensions are from tax roll unless noted below.
D = deeded M or S = surveyed
SR = Surveyor's Record prior to 1915
GLO = Goverment Land Office circa. 1830

08-11-009-011-07 overlaps 018 but is same owner.

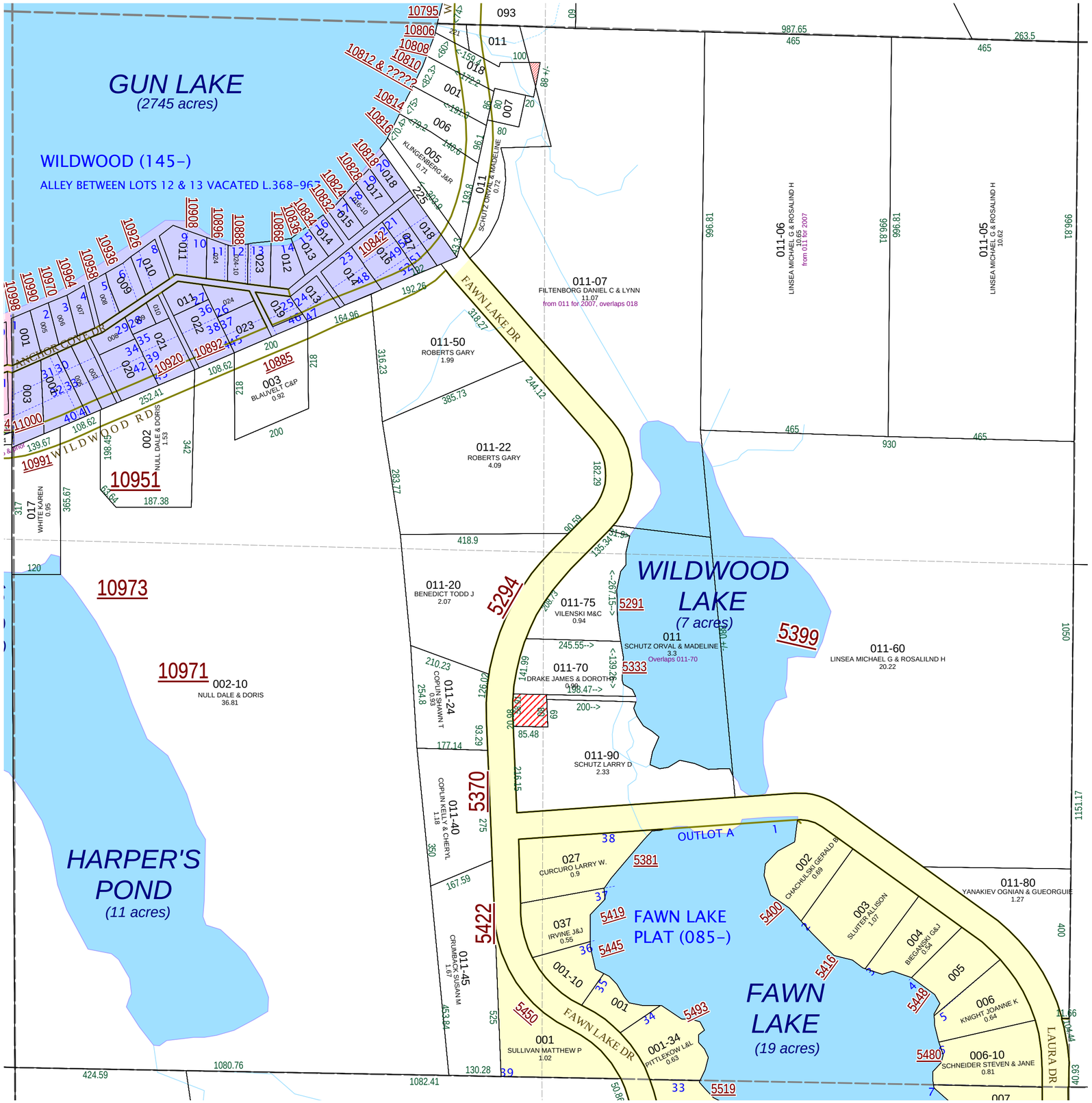

08-11-009-011-00 is listed as "SCHUTZ ORVAL & MADELINE". Orval Schutz is deceased. The property is title to Madeline I. Schutz & Douglas O. Schutz in R#1060128 dated May 22, 2001.