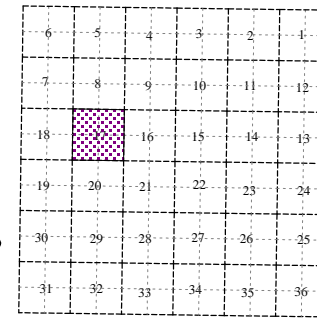
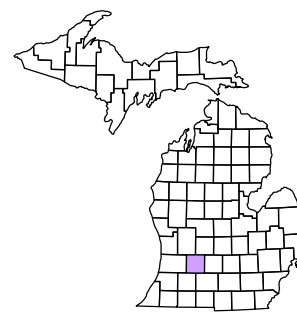


Orangeville Township
T 2 N R 10 W
Barry County
Michigan

- Gap
- Overlap
- Address
- Real Property
- Personal Property
- Approved Split
- Plat
- Condominium
- Mobile Home Park



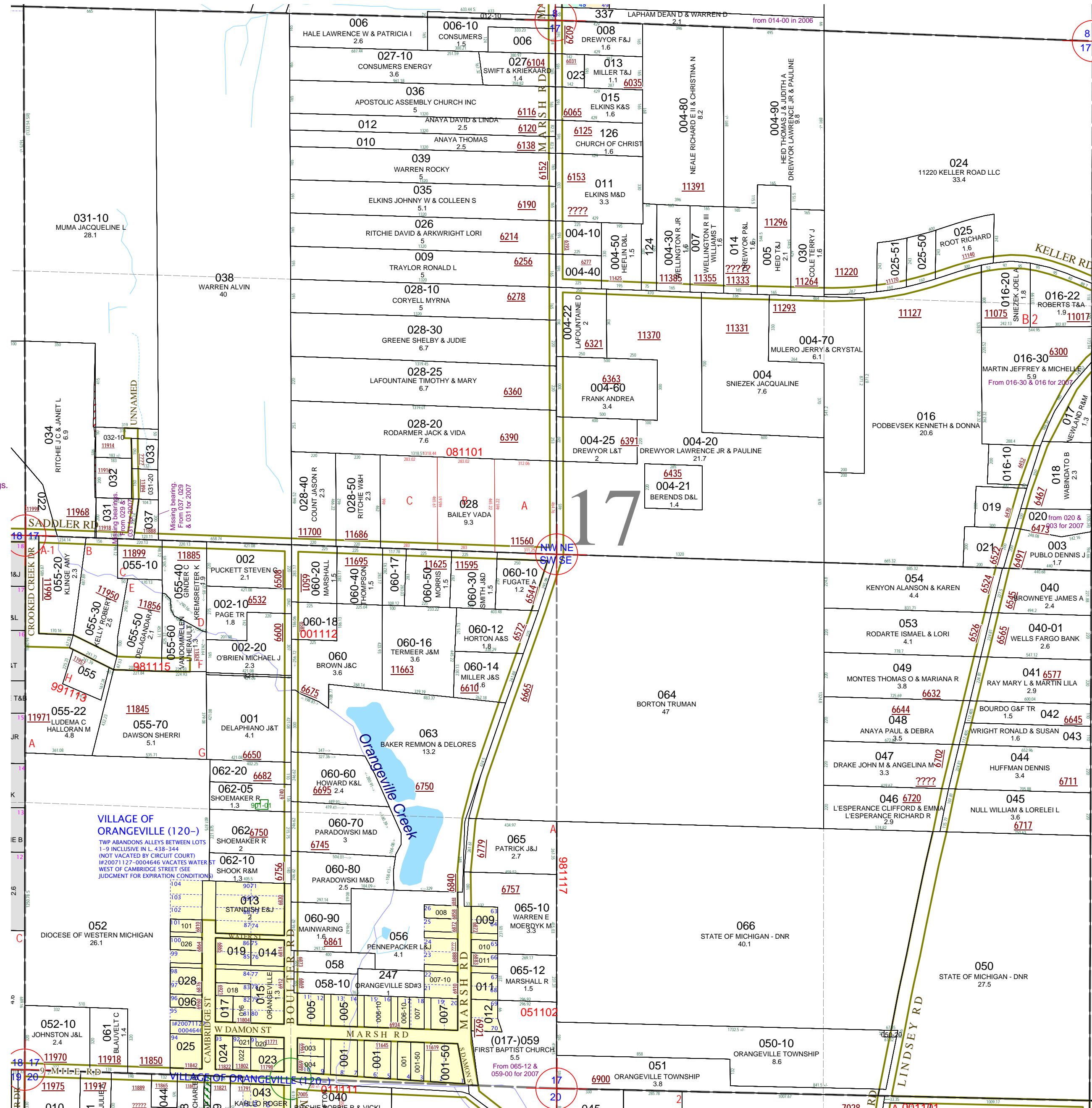
Section 17
08-11-017-
Scale 1" = 400'



September 1997
Revised December 1999
Revised August 2001
Revised April 2003
Revised July 2004
Revised March 2006
Revised May 2008

All dimensions are from tax roll unless noted below.
D = deeded M or S = surveyed
SR = Surveyor's Record prior to 1915
GLO = Government Land Office circa. 1830

This tax map was compiled for tax administration purposes from county and township records. It does not represent a land survey.
Barry County Land Information Services
220 West State Street, Hastings MI 49058
(269) 945-1292 or <http://www.barrycounty.org/>



08-11-017-031-00 is missing two course bearings. See R#1165683

08-11-017-037-00 is missing a course bearing. See R#1165683.

08-11-120-013-00 has been split to family members in R#1168538 & R#1168877.

08-11-017-059-00 does not close, change "998.69" to "98.69FT"