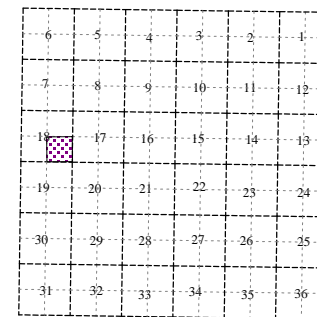
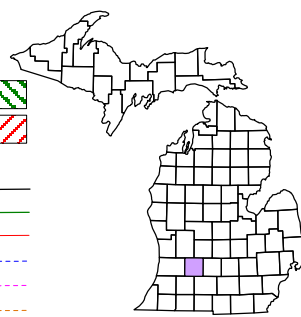
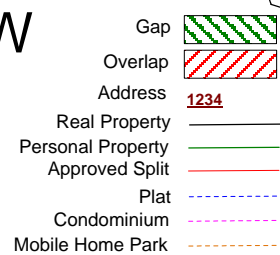


Orangeville Township
T 2 N R 10 W
Barry County
Michigan



SE 1/4 Section 18
08-11-018-
Scale 1" = 200'



December 1999
Revised August 2001
Revised March 2003
Revised April 2008

All dimensions are from tax roll unless noted below.
D = deeded M or S = surveyed
SR = Surveyor's Record prior to 1915
GLO = Government Land Office circa. 1830

This tax map was compiled for tax administration purposes from county and township records. It does not represent a land survey.
Barry County Land Information Services
220 West State Street, Hastings MI 49058
(269) 945-1292 or <http://www.barrycounty.org/>

GAP owned by Evert Tiller in L.258-430 and not sold on to Wild in L.271-141 (bad math).

