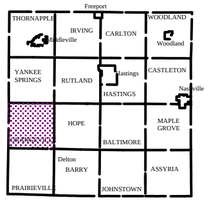

Orangeville Township
T 2 N R 10 W
Barry County
Michigan

Gap
Overlap
Address 1234
Real Property
Personal Property
Approved Split
Plat
Condominium
Mobile Home Park

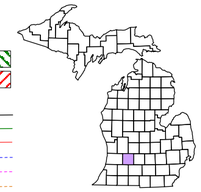

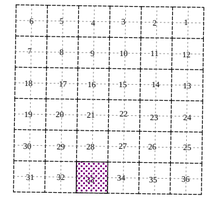

Section 33
08-11-033-
Scale 1"= 400'

This tax map was compiled for tax administration purposes from county and township records. It does not represent a land survey.
Barry County Land Information Services
220 West State Street, Hastings MI 49058
(269) 945-1292 or http://www.barrycounty.org/

N W E S

September 1997
Revised December 1999
Revised August 2001
Revised April 2003
Revised July 2004
Revised March 2006
Revised May 2008

All dimensions are from tax roll unless noted below.
D = deeded M or S = surveyed
SR = Surveyor's Record prior to 1915
GLO = Goverment Land Office circa. 1830
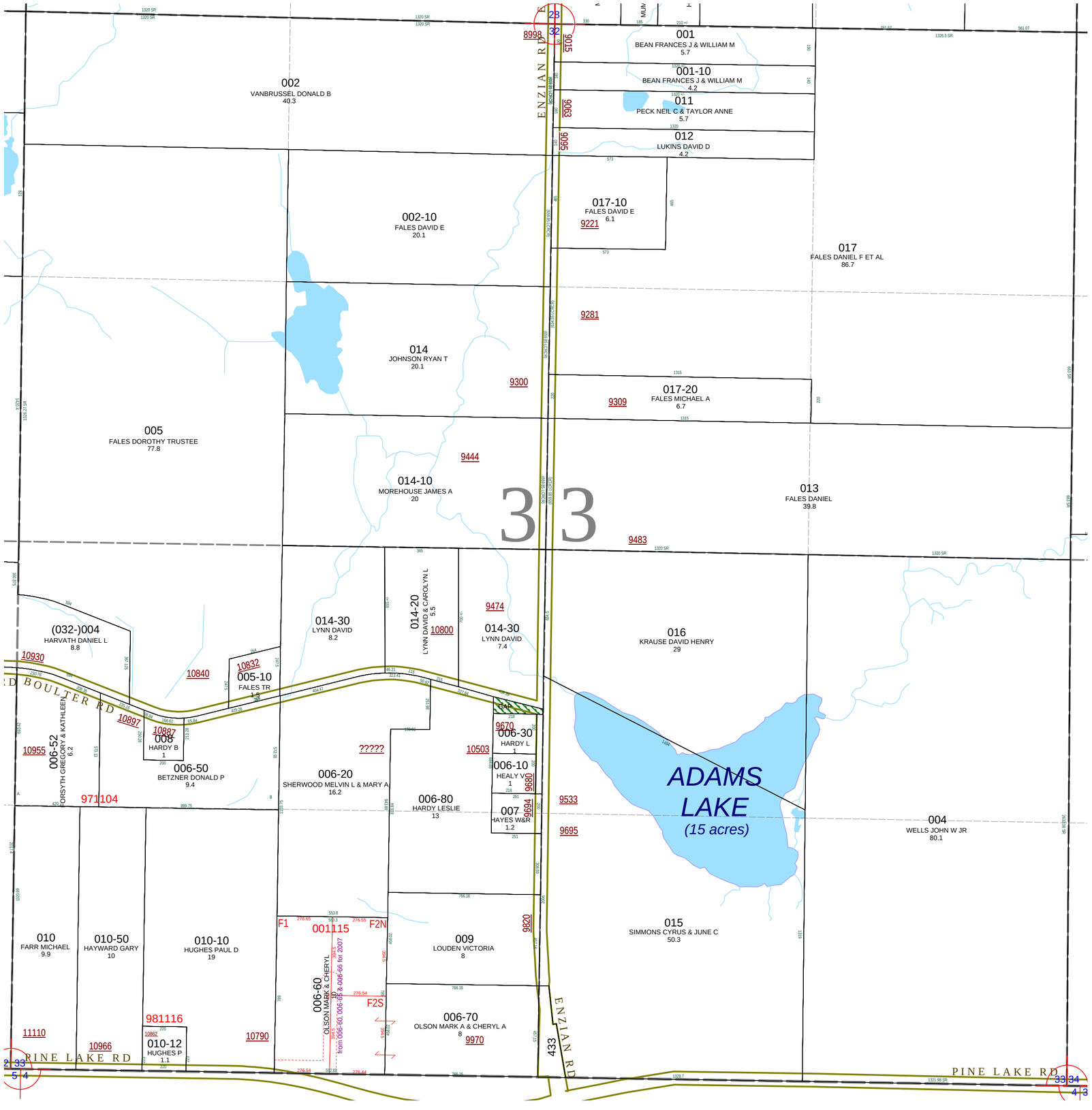
GAP owned by Alfred Hardy, Leslie Hardy, Marvel Hardy, Donna Hardy & Lawrence Hardy, 1/5 interest each in L.432-165.