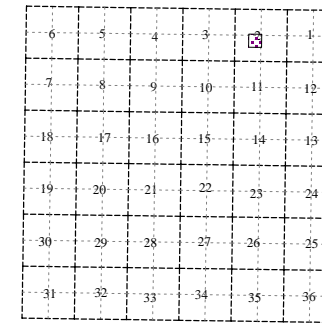
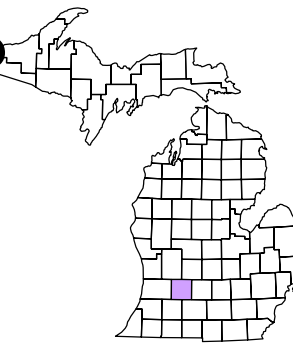


Rutland Charter Township  
 T 3 N R 9 W  
 Barry County  
 Michigan

- Address 1234
- Gap
- Overlap
- Real Property
- Personal Property
- Approved Split
- Plat
- Condominium
- Mobile Home Park




NE 1/4 SW 1/4 Section 2

08-13-002-

Scale 1"= 100'

This tax map was compiled for tax administration purposes from county and township records. It does not represent a land survey. Barry County Land Information Services 220 West State Street, Hastings MI 49058 (269) 945-1292 or <http://www.barrycounty.org/>

May 2009



All dimensions are from tax roll unless noted below.  
 D = deeded M or S = surveyed  
 SR = Surveyor's Record prior to 1915  
 GLO = Government Land Office circa. 1830

# ALGONQUIN LAKE

(236 acres)

## AL-GON-QUIN LAKE RESORT PROPERTIES UNIT #2 (060-)

COBMUSA ST & PART OF SAGANISH ST  
 ABANDONED (NOT VACATED) L.628-109

