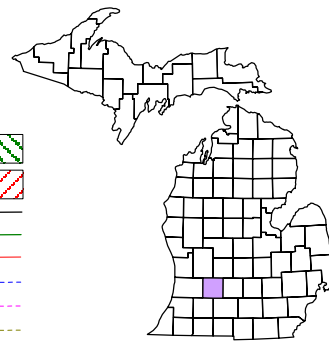


Village of Middleville
T 4 N R 10 W
Barry County
Michigan
Sheet 5-NE


- Address 12345
Gap
Overlap
Real Property
Personal Property
Approved Split
Plat
Condominium
Mobile Home Park



6	5	4	3	2	1
7	8	9	10	11	12
18	17	16	15	14	13
19	20	21	22	23	24
30	29	28	27	26	25
31	32	33	34	35	36

NE 1/4 SE 1/4 Section 22
08-41-022-
Scale 1"= 100'

June 2009

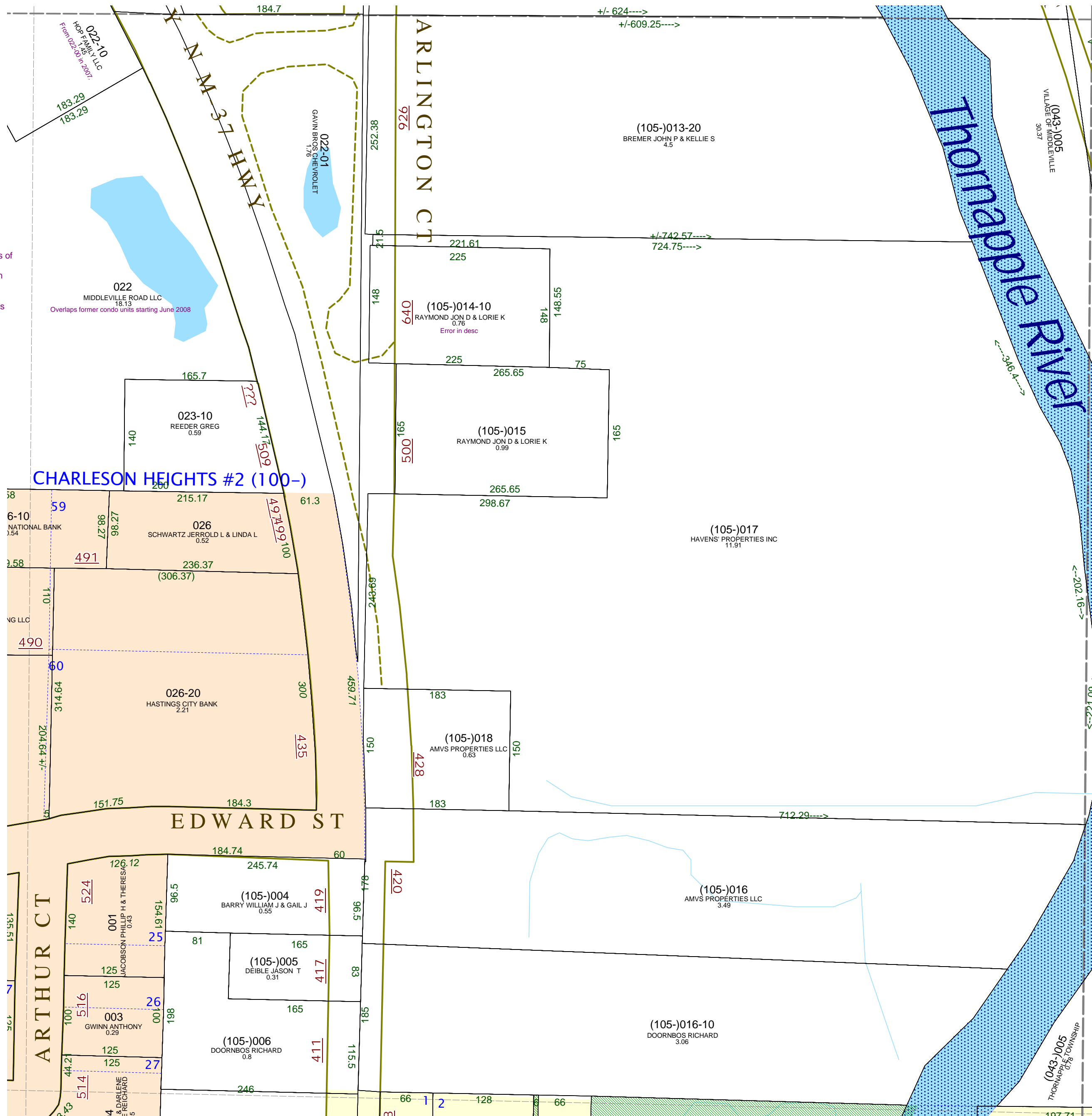


This tax map was compiled for tax administration purposes from county and township records. It does not represent a land survey.
Barry County Land Information Services
220 West State Street, Hastings MI 49058
(269) 945-1292 or <http://www.barrycounty.org/>

All dimensions are from tax roll unless noted below:
Dimensions in parentheses are calculated
D = deeded versus M or S = surveyed
SR = Surveyor's Record prior to 1915
GLO = Government Land Office circa 1830
LCRC = Land Corner Recordation Certificate

08-41-022-022-00 suddenly included the units of Towne Center Condo lying south of the road when the developer retracted those units from the project in June of 2008.

08-41-105-014-10 is missing half a foot and its course measures. See L.630-160.



CHARLESON HEIGHTS #2 (100-)

EDWARD ST

ARTHUR CT

ARLINGTON CT

Thornapple River

022-10
HOPE FAMILY LLC
From 022-020 in 2007

022
MIDDLEVILLE ROAD LLC
18.13
Overlaps former condo units starting June 2008

023-10
REEDER GREG
0.59

026
SCHWARTZ JERROLD L & LINDA L
0.52

026-20
HASTINGS CITY BANK
2.21

026
JACOBSON PHILIP H & THERESA
0.70

003
GWINN ANTHONY
0.28

004
& DARLENE
REICHARD
0.15

022-01
GAVIN BROS CHEVROLET
17.8

(105)-014-10
RAYMOND JON D & LORIE K
0.76
Error in desc

(105)-015
RAYMOND JON D & LORIE K
0.99

(105)-017
HAVENS' PROPERTIES INC
11.91

(105)-018
AMVS PROPERTIES LLC
0.63

(105)-016
AMVS PROPERTIES LLC
3.49

(105)-016-10
DOORNBOOS RICHARD
3.06

(043)-005
VILLAGE OF MIDDLEVILLE
30.97

(043)-005
THORNAPPLE RIVER OWNERSHIP