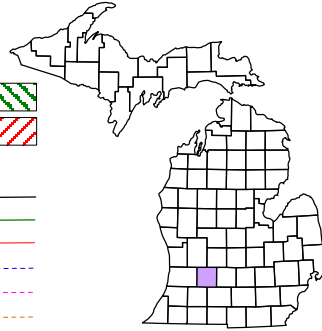



Village of Freeport T 4 N R 9 W Barry County Michigan Sheet 2

- Gap
- Overlap
- Address
- Real Property
- Personal Property
- Approved Split
- Plat
- Condominium
- Mobile Home Park



0	1	2	3	4	5	6	7	8	9	10	11	12
13	14	15	16	17	18	19	20	21	22	23	24	25
26	27	28	29	30	31	32	33	34	35	36	37	38
39	40	41	42	43	44	45	46	47	48	49	50	51
52	53	54	55	56	57	58	59	60	61	62	63	64
65	66	67	68	69	70	71	72	73	74	75	76	77
78	79	80	81	82	83	84	85	86	87	88	89	90
91	92	93	94	95	96	97	98	99	100	101	102	103

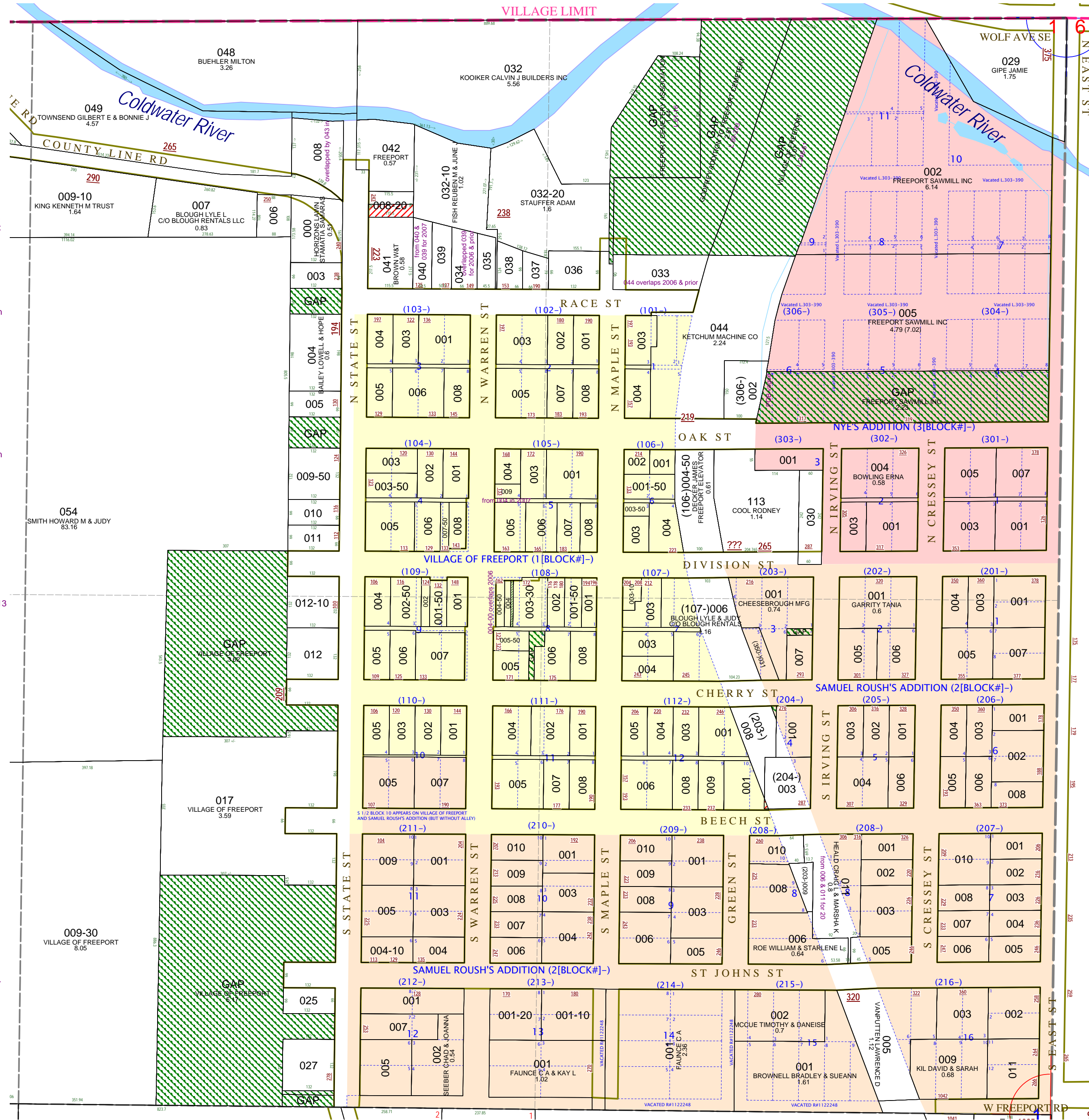
NE 1/4 Section 1 08-43-350- Scale 1" = 200'



This tax map was compiled for tax administration purposes from county and township records. It does not represent a land survey.
Barry County Land Information Services
220 West State Street, Hastings MI 49058
(269) 945-1292 or <http://www.barrycounty.org/>

January 1998
Revised May 2000
Revised January 2002
Revised July 2003
Revised November 2004
Revised June 2006
Revised September 2008

All dimensions are from tax roll unless noted below.
D = deeded M or S = surveyed
SR = Surveyor's Record prior to 1915
GLO = Government Land Office circa. 1830



08-43-350-008-20 has longstanding overlap with 041-00. This will probably take a surveyor to sort out.

GAP which is owned by the Village of Freeport in L.246-61.

GAP which is owned by the Village of Freeport in L.246-61.

GAP owned by the State of Michigan in L.176-113 which is a depression era tax foreclosure in lot 4 block 8 Village of Freeport

GAP owned by Michigan Bell in Lot 6 Block 8 Village of Freeport.

GAP which is the Village of Freeport Offices owned in L.224-341.

GAP which is the Village of Freeport water tower and baseball diamond owned in L.350-285.

GAP which is owned by the Village of Freeport in L.246-61.
GAP which is Godfrey Addition to Freeport Cemetery (owned by James W. & Nora A.W. Godfrey in L.89-283).
GAP owned by Freeport Cemetery Association in L.61-16.

08-43-304-005-00 needs to include gap south of parcel, looks like values were combined in 2006.

08-43-306-002-00 point of beginning is vague because the north right of way line is from a 80 foot wide right of way rather than the southwest corner of lot 3 block 6 Nye's addition.

GAP which is the north 17 feet of lot 7 block 3 Roush's Add owned by Ken & Patricia VanTol in L.629-372.