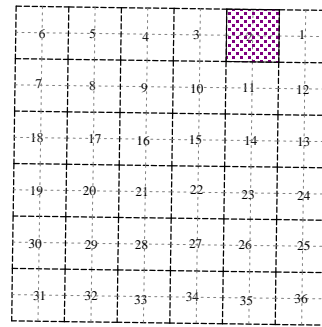
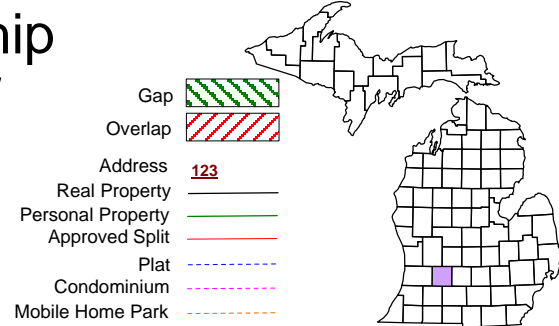



Irving Township  
T 4 N R 9 W  
Barry County  
Michigan



Section 2  
08-08-002-  
Scale 1" = 400'



January 1998  
Revised May 2000  
Revised January 2002  
Revised July 2003  
Revised November 2006  
Revised June 2006  
Revised September 2008

This tax map was compiled for tax administration purposes from county and township records. It does not represent a land survey.  
Barry County Land Information Services  
220 West State Street, Hastings MI 49058  
(269) 945-1292 or <http://www.barrycounty.org/>

All dimensions are from tax roll unless noted below.  
D = deeded M or S = surveyed  
SR = Surveyor's Record prior to 1915  
GLO = Government Land Office circa. 1830

