# Irving Township
## T 4 N  R 9 W
## Barry County
## Michigan

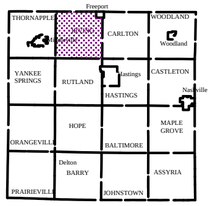


Gap
Overlap
Address 123
Real Property
Personal Property
Approved Split
Plat
Condominium
Mobile Home Park

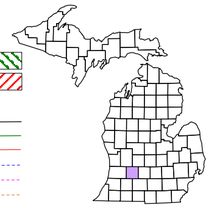

| | | | | | |
|---|---|---|---|---|---|
| 6 | 5 | 4 | 3 | 2 | 1 |
| | 8 | 9 | 10 | 11 | 12 |
| 18 | 17 | 16 | 15 | 14 | 13 |
| 19 | 20 | 21 | 22 | 23 | 24 |
| 30 | 29 | 28 | 27 | 26 | 25 |
| 31 | 32 | 33 | 34 | 35 | 36 |

# Section 7
## 08-08-007-
Scale 1"= 400'

This tax map was compiled for tax administration purposes from county and township records.
It does not represent a land survey.
Barry County Land Information Services
220 West State Street, Hastings MI 49058
(269) 945-1292 or http://www.barrycounty.org/

January 1998
Revised May 2000
Revised January 2002
Revised July 2003
Revised November 2006
Revised June 2006
Revised September 2008

All dimensions are from tax roll unless noted below.
D = deeded  M or S = surveyed
SR = Surveyor's Record prior to 1915
GLO = Goverment Land Office circa. 1830

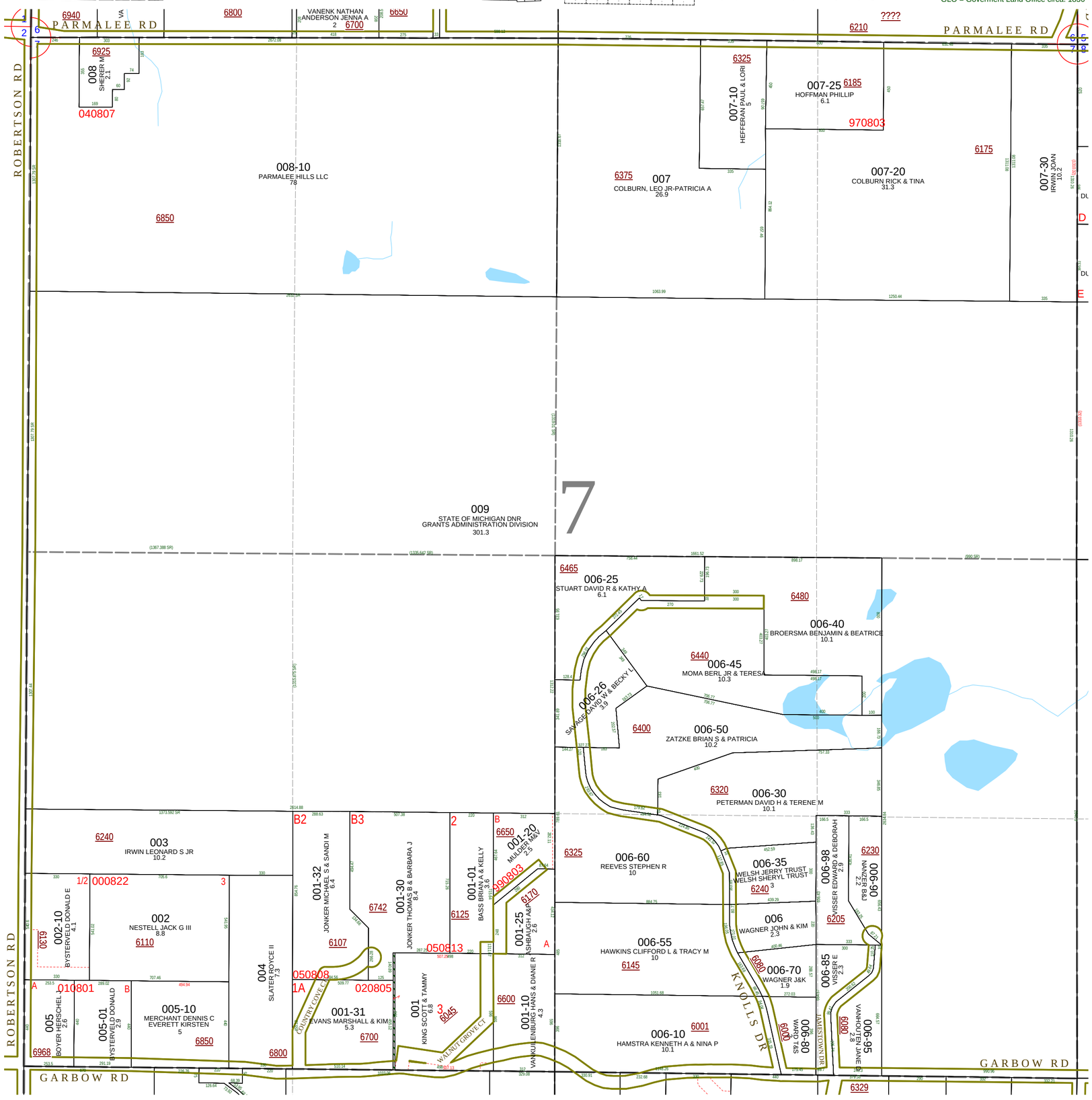


GAP still in title to Lancaster on R#1074589. Survey revision indicates that this parcel was supposed to go to King but no deed has been recorded.