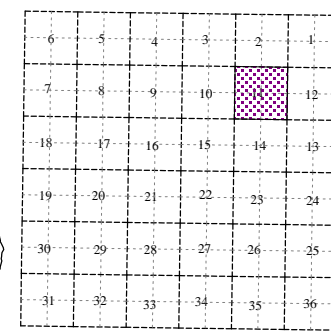
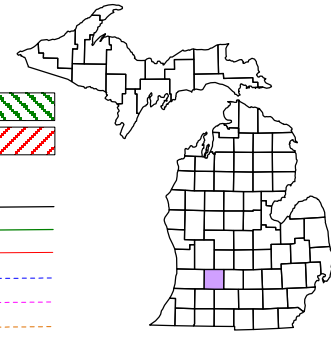



Irving Township
T 4 N R 9 W
Barry County
Michigan

- Gap
- Overlap
- Address
- Real Property
- Personal Property
- Approved Split
- Plat
- Condominium
- Mobile Home Park



Section 11
08-08-011-
Scale 1" = 400'



January 1998
Revised May 2000
Revised January 2002
Revised July 2003
Revised November 2006
Revised June 2006
Revised September 2008

All dimensions are from tax roll unless noted below.
D = deeded M or S = surveyed
SR = Surveyor's Record prior to 1915
GLO = Government Land Office circa. 1830

08-08-011-002-00 does not exclude new split to 002-20.

