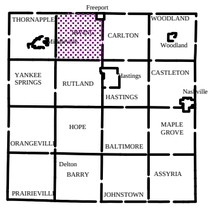

Irving Township
T 4 N R 9 W
Barry County
Michigan

Gap
Overlap
Address 123
Real Property
Personal Property
Approved Split
Plat
Condominium
Mobile Home Park

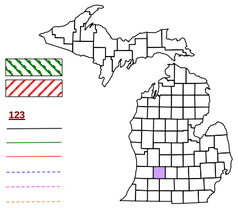

6	5	4	3	2	1
7	8	9	10	11	12
18	17	16	15	14	
19	20	21	22	23	24
30	29	28	27	26	25
31	32	33	34	35	36

Section 13
08-08-013-
Scale 1"= 400'

This tax map was compiled for tax administration purposes from county and township records.
It does not represent a land survey.
Barry County Land Information Services
220 West State Street, Hastings MI 49058
(269) 945-1292 or http://www.barrycounty.org/

January 1998
Revised May 2000
Revised January 2002
Revised July 2003
Revised November 2006
Revised June 2006
Revised September 2008
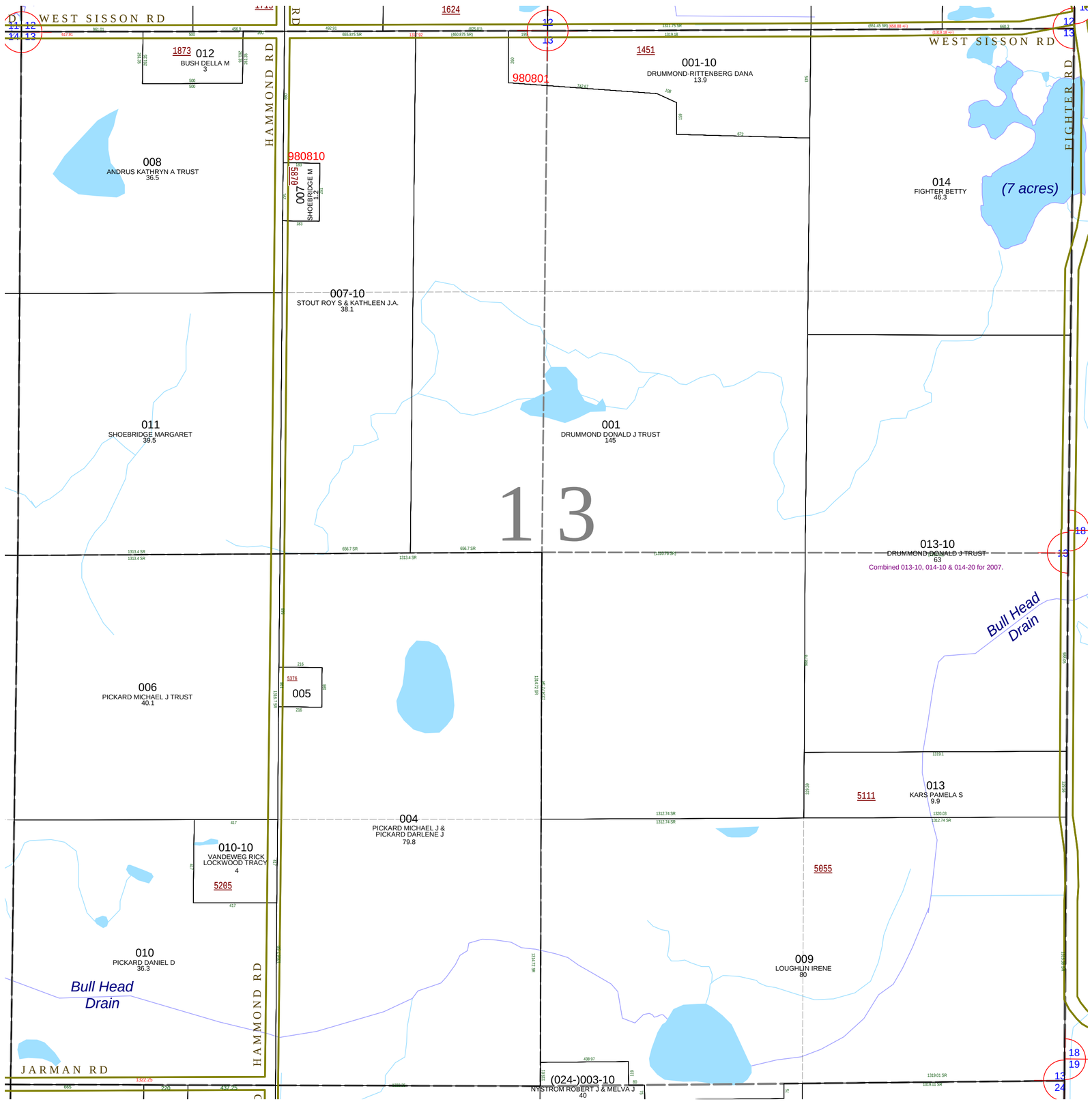
All dimensions are from tax roll unless noted below.
D = deeded M or S = surveyed
SR = Surveyor's Record prior to 1915
GLO = Goverment Land Office circa. 1830