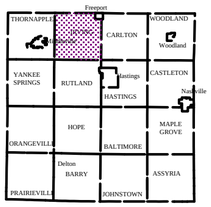

Irving Township
T 4 N R 9 W
Barry County
Michigan

Gap
Overlap
Address 123
Real Property
Personal Property
Approved Split
Plat
Condominium
Mobile Home Park

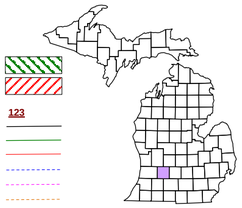

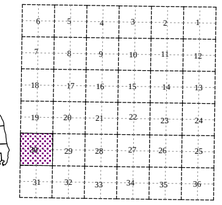

Section 30
08-08-030-

Scale 1"= 400'

This tax map was compiled for tax administration purposes from county and township records.
It does not represent a land survey.
Barry County Land Information Services
220 West State Street, Hastings MI 49058
(269) 945-1292 or http://www.barrycounty.org/

N W E S

January 1998
Revised May 2000
Revised January 2002
Revised July 2003
Revised November 2004
Revised June 2006
Revised October 2008

All dimensions are from tax roll unless noted below.
D = deeded M or S = surveyed
SR = Surveyor's Record prior to 1915
GLO = Goverment Land Office circa. 1830

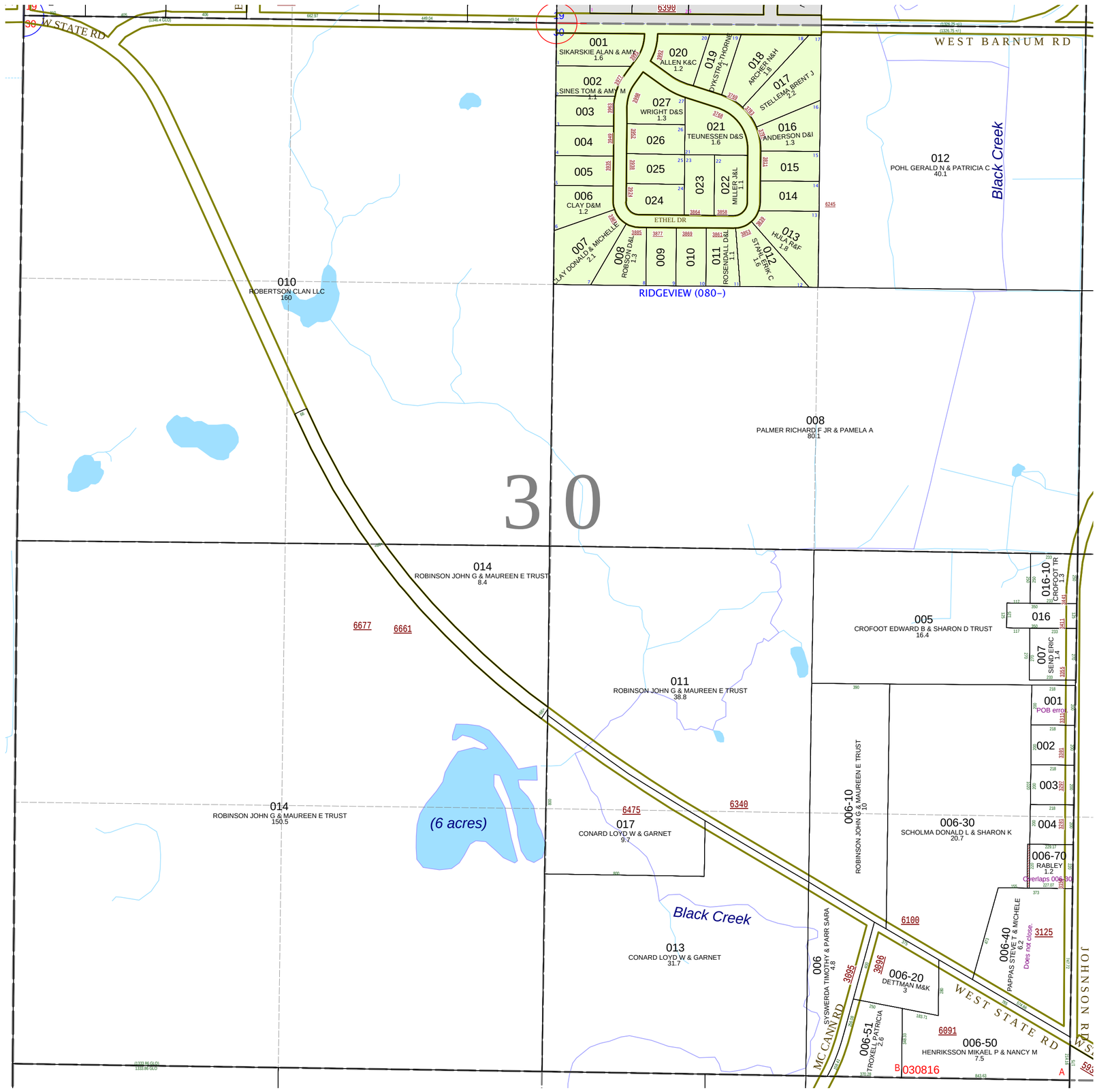

08-08-030-001-00 is missing direction in course to point of beginning. See R#1178288.

08-08-030-006-40 does not close