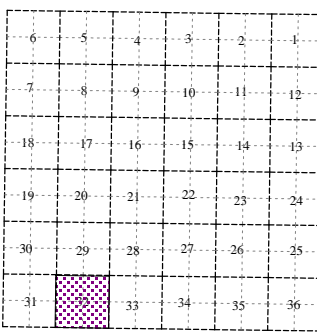
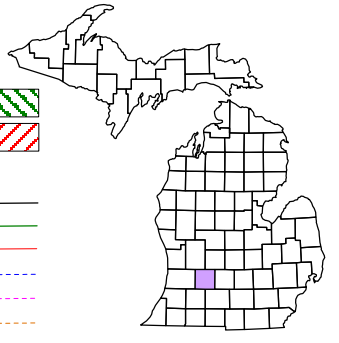



Irving Township
T 4 N R 9 W
Barry County
Michigan

- Gap
- Overlap
- Address
- Real Property
- Personal Property
- Approved Split
- Plat
- Condominium
- Mobile Home Park



Section 32
08-08-032-
Scale 1" = 400'

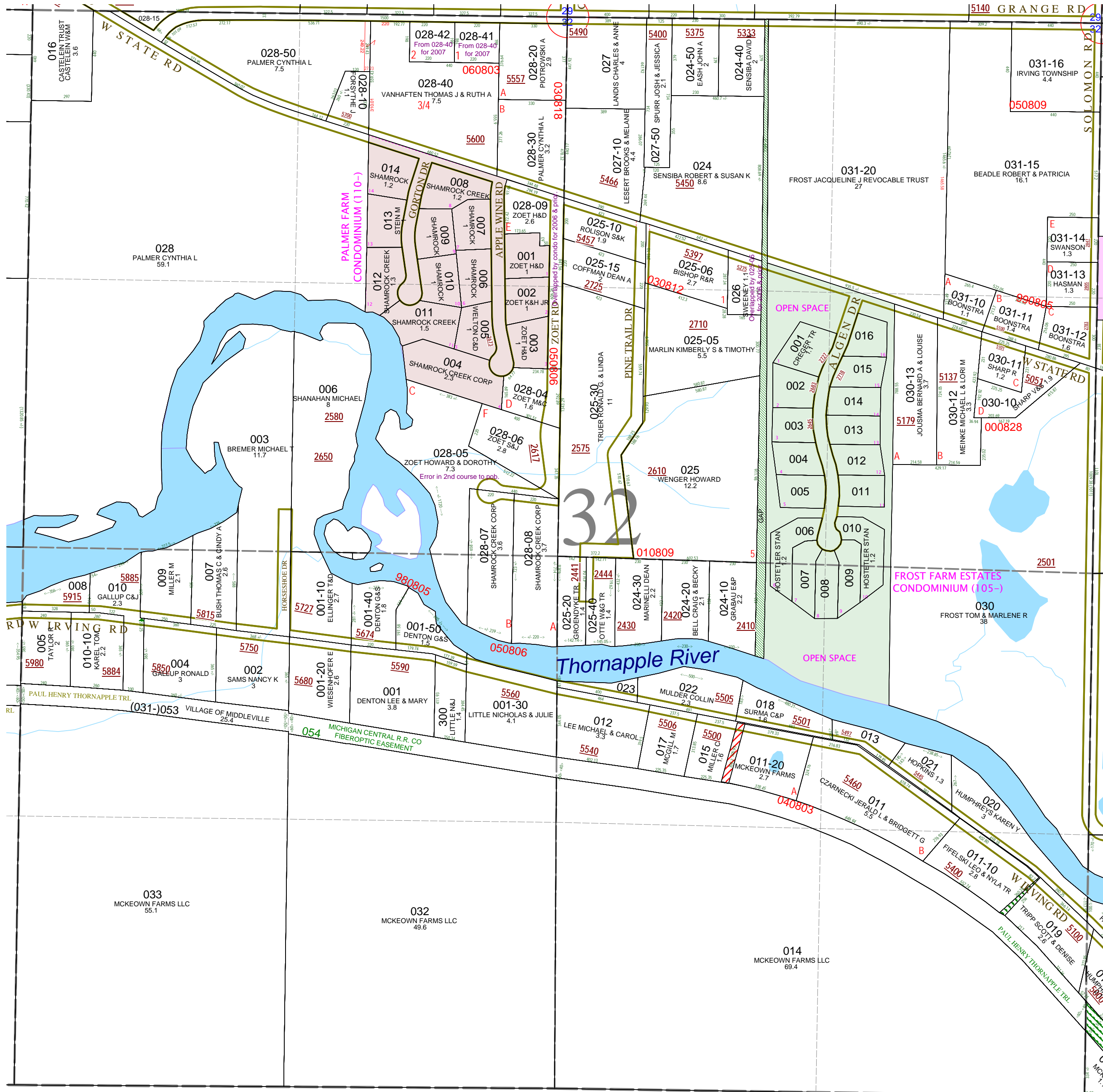


January 1998
Revised May 2000
Revised January 2002
Revised July 2003
Revised November 2004
Revised June 2006
Revised October 2008

All dimensions are from tax roll unless noted below.
D = deeded M or S = surveyed
SR = Surveyor's Record prior to 1915
GLO = Government Land Office circa. 1830

This tax map was compiled for tax administration purposes from county and township records. It does not represent a land survey.
Barry County Land Information Services
220 West State Street, Hastings MI 49058
(269) 945-1292 or http://www.barrycounty.org/

08-08-032-028-05 has an error in 2nd course measurement to point of beginning, change 440 feet to 400 feet.



GAP as revealed by survey of the condo and other properties. Last known deed is to Leonard K. Powers in L.G-347.

GAP as revealed by survey of the condo and other properties. Last known deed is to Albert & Genevieve Frost in L.159-268.

08-08-032-011-20 overlaps 015-00 and I suspect an incorrect section corner was use in the creation of description. This will need to be resolved by survey.