Johnstown Township
T 1 N R 8 W
Barry County
Michigan

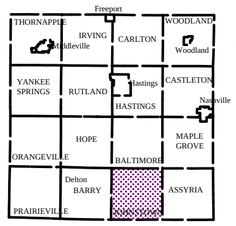

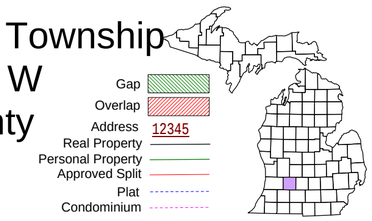

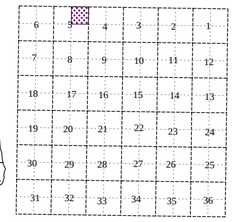

NE 1/4 Section 5
08-09-005-

Scale 1"= 200'

This tax map was compiled for tax administration purposes from county and township records. It does not represent a land survey.
Barry County Land Information Services
220 West State Street, Hastings MI 49058
(269) 945-1292 or http://www.barrycounty.org/

June 2000
Revised May 2002
Revised October 2003
Revised November 2004
Revised May 2006
Revised May 2008
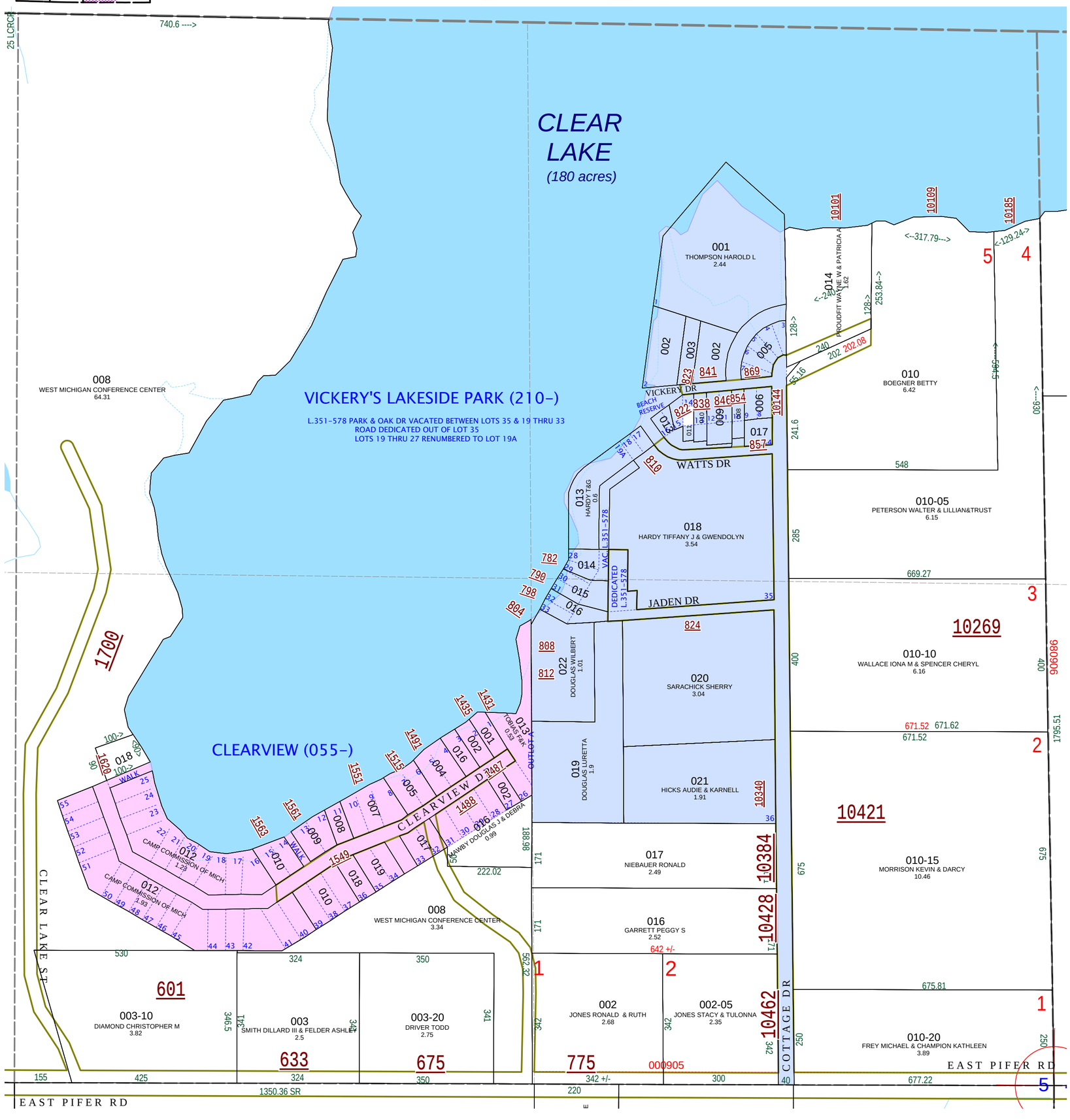
All dimensions are from tax roll unless noted below.
D = deeded M or S = surveyed
SR = Surveyor's Record prior to 1915
GLO = Goverment Land Office circa. 1830