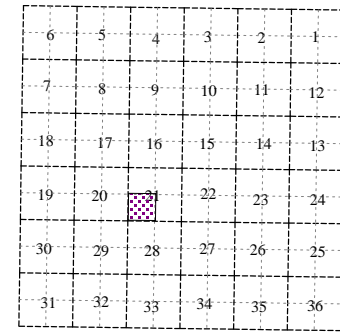
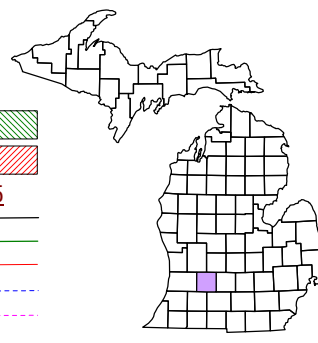


**Johnstown Township**  
**T 1 N R 8 W**  
**Barry County**  
**Michigan**

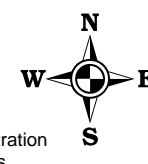
- Gap
- Overlap
- Address
- Real Property
- Personal Property
- Approved Split
- Plat
- Condominium



**SW 1/4 Section 21**  
**08-09-021-**

Scale 1" = 200'

This tax map was compiled for tax administration purposes from county and township records. It does not represent a land survey.  
 Barry County Land Information Services  
 220 West State Street, Hastings MI 49058  
 (269) 945-1292 or <http://www.barrycounty.org/>



June 2000  
 Revised May 2002  
 Revised October 2003  
 Revised November 2004  
 Revised May 2006  
 Revised May 2008  
 All dimensions are from tax roll unless noted below.  
 D = deeded M or S = surveyed  
 SR = Surveyor's Record prior to 1915  
 GLO = Government Land Office circa. 1830

GAPs owned by Gordon Arthur & Lillian Mae Stevens occupied by Vaughn and not sold onto Vaughn, Jones-Howard & Rutti-Angelo.

GAPs owned by Stanley E. D. & Gretty Aspinall in L.307-67.

