Johnstown Township
T 1 N R 8 W
Barry County
Michigan

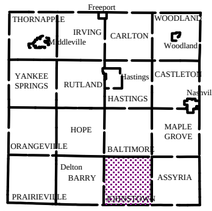

Gap
Overlap
Address 12345
Real Property
Personal Property
Approved Split
Plat
Condominium

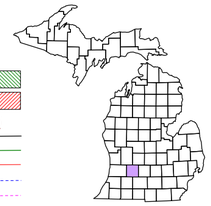

6	5	4	3	2	1
7	8	9	10	11	12
18	17	16	15	14	13
19	20	21	22	23	24
30	29	28	27	26	25
31	32	33	34	35	36

Section 27
08-09-027-
Scale 1"= 400'

This tax map was compiled for tax administration purposes from county and township records.
It does not represent a land survey.
Barry County Land Information Services
220 West State Street, Hastings MI 49058
(269) 945-1292 or http://www.barrycounty.org/

N W E S

April 1998
Revised June 2000
Revised May 2002
Revised October 2003
Revised November 2004
Revised May 2006
Revised June 2008

All dimensions are from tax roll unless noted below.
D = deeded M or S = surveyed
SR = Surveyor's Report prior to 1915
GLO = Goverment Land Office circa. 1830

08-09-027-024-10 is missing its bearings and one measurement in course to point of beginning is incorrect. See L.657-278.
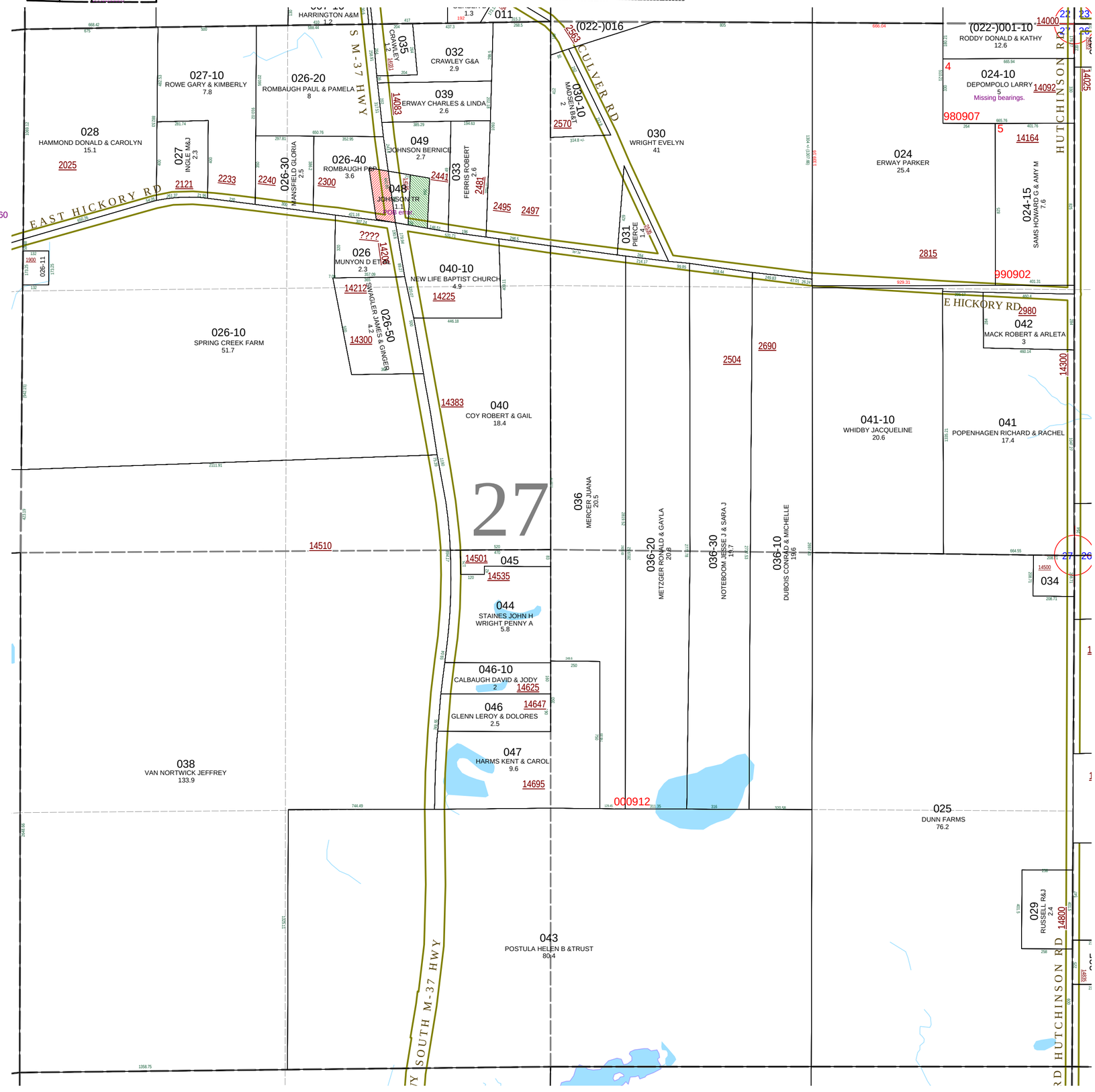
08-09-027-048-00 error in courses to point of beginning and the deed in I#20071121-0004460 is incorrect too.