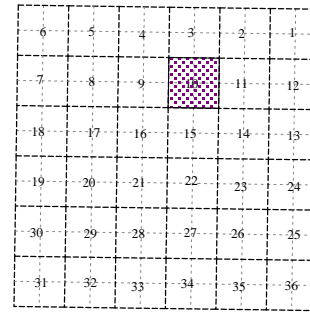
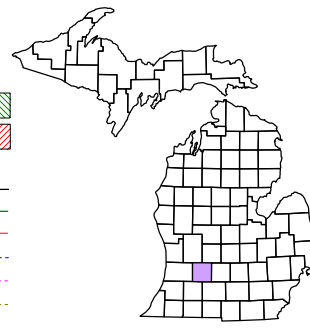



Prairieville Township
T 1 N R 10 W
Barry County
Michigan

- Gap
- Overlap
- Address
- Real Property
- Personal Property
- Approved Split
- Plat
- Condominium
- Mobile Home Park



Section 10
08-12-010-
Scale 1" = 400'



November 1996
Revised May 1998
Revised September 2000
Revised August 2002
Revised November 2003
Revised January 2005
Revised April 2006
Revised May 2008

All dimensions are from tax roll unless noted below.
D = deeded M or S = surveyed
SR = Surveyor's Record prior to 1915
GLO = Government Land Office circa. 1830



08-12-010-009-00 exception does not close and has had its bearings shaved off. It was surveyed by Reynolds in 1990.

?????
?????

08-12-010-009-10 does not close and it has had its bearings shaved off. It was surveyed by Reynolds in 1990.