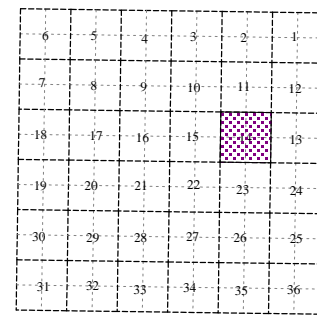
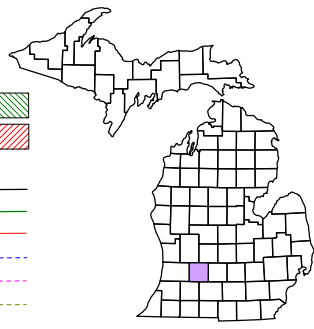



Prairieville Township  
T 1 N R 10 W  
Barry County  
Michigan



Section 14  
08-12-014-  
Scale 1"= 400'



November 1996  
Revised May 1998  
Revised September 2000  
Revised August 2002  
Revised November 2003  
Revised January 2005  
Revised April 2006  
Revised May 2008

- Gap
- Overlap
- Address 12345
- Real Property
- Personal Property
- Approved Split
- Plat
- Condominium
- Mobile Home Park

This tax map was compiled for tax administration purposes from county and township records. It does not represent a land survey.  
Barry County Land Information Services  
220 West State Street, Hastings MI 49058  
(269) 945-1292 or <http://www.barrycounty.org/>

All dimensions are from tax roll unless noted below.  
D = deeded M or S = surveyed  
SR = Surveyor's Record prior to 1915  
GLO = Government Land Office circa. 1830

