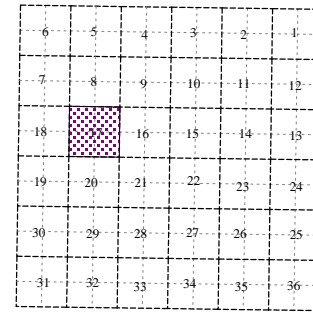
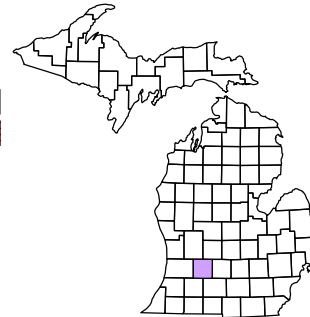



Prairieville Township
T 1 N R 10 W
Barry County
Michigan

- Gap
- Overlap
- Address
- Real Property
- Personal Property
- Approved Split
- Plat
- Condominium
- Mobile Home Park

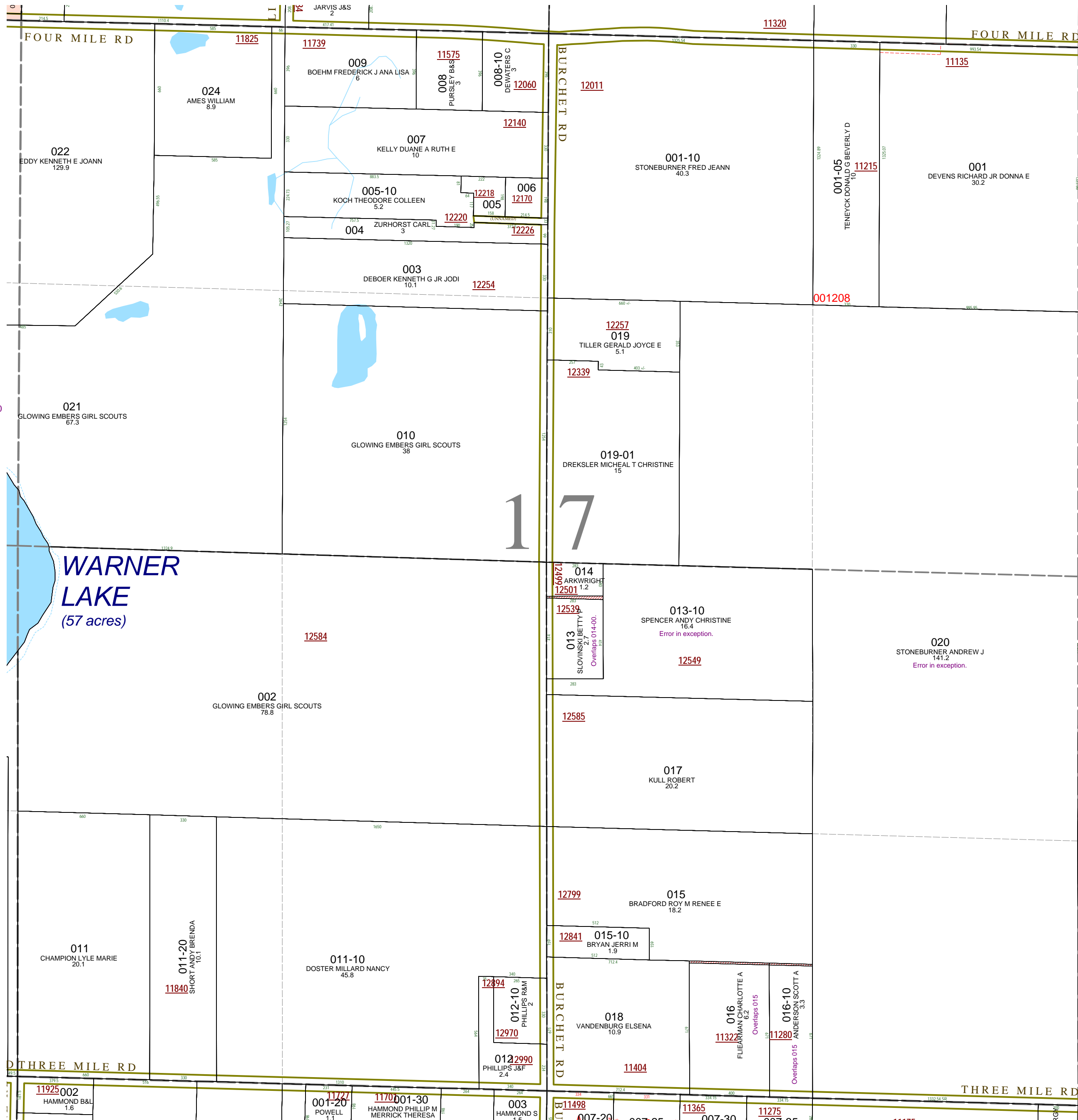


Section 17
08-12-017-
Scale 1"= 400'



November 1996
Revised May 1998
Revised September 2000
Revised August 2002
Revised November 2003
Revised January 2005
Revised April 2006
Revised May 2008

All dimensions are from tax roll unless noted below.
D = deeded M or S = surveyed
SR = Surveyor's Record prior to 1915
GLO = Government Land Office circa. 1830



08-12-017-021-00 does not exclude 018-015-00

08-12-017-013-00 overlaps 014-00 and should be described as deeded in L.694-777.

08-12-017-013-10 needs to except out 013-00 as deeded in R#1130654.

08-12-017-020-00 overlaps 019 & 019-01 by 5 feet more or less as written because the section is a bit long (1325.95 on north line of quarter/quarter section)

08-12-017-016-00 overlaps 015-00 because it claims part of the N 1/2 of SW 1/4 SE 1/4 without substantiation by survey

08-12-017-016-10 overlaps 015-00 because it claims part of the N 1/2 of SW 1/4 SE 1/4 without substantiation by survey