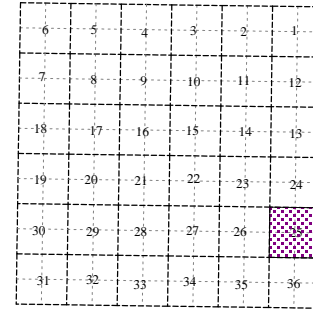
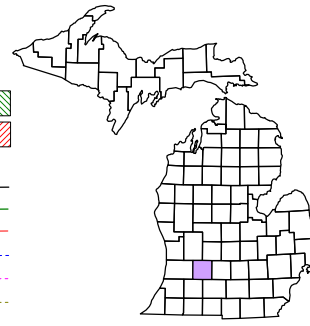




Prairieville Township
T 1 N R 10 W
Barry County
Michigan



Section 25
08-12-025-
Scale 1" = 400'



November 1996
Revised May 1998
Revised September 2000
Revised August 2002
Revised November 2003
Revised January 2005
Revised April 2006
Revised May 2008

All dimensions are from tax roll unless noted below.
D = deeded M or S = surveyed
SR = Surveyor's Record prior to 1915
GLO = Government Land Office circa. 1830

This tax map was compiled for tax administration purposes from county and township records. It does not represent a land survey.
Barry County Land Information Services
220 West State Street, Hastings MI 49058
(269) 945-1292 or <http://www.barrycounty.org/>

08-12-025-003-15 has a typo in the first course to point of beginning.

08-12-025-018-12 has bad measure on second curve's chord. See #20071030-0003592.

08-12-025-014-00 is missing course bearings and has been surveyed for consolidating notice of claim in R#1160446.

08-12-025-018-10 is missing a direction in first course after point of beginning and a decimal point in the second course. See R#1155209.

08-12-025-017-00 point of beginning in error which shifts it over 60 feet. See R#1135143.

08-12-025-010-00 has been surveyed for consolidating notice of claim in R#1160446.

08-12-035-006-00 is a giant mess with overlaps onto unapproved splits which are landlocked. See R#1152099.

