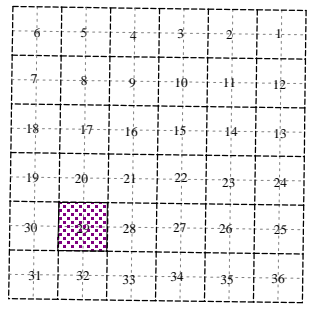
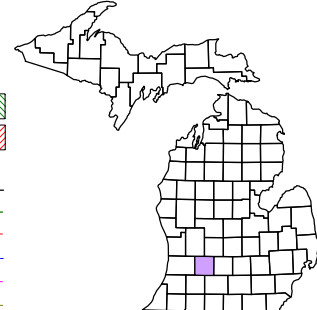



Prairieville Township
T 1 N R 10 W
Barry County
Michigan

Legend:

- Gap (Green hatched)
- Overlap (Red hatched)
- Address (Blue line)
- Real Property (Green line)
- Personal Property (Red line)
- Approved Split (Blue dashed line)
- Plat (Red dashed line)
- Condominium (Blue dashed line)
- Mobile Home Park (Green dashed line)



Section 29
08-12-029-
Scale 1"= 400'



October 1996
Revised May 1998
Revised September 2000
Revised August 2002
Revised November 2003
Revised January 2005
Revised April 2006
Revised May 2008

All dimensions are from tax roll unless noted below.
D = deeded M or S = surveyed
SR = Surveyor's Record prior to 1915
GLO = Government Land Office circa. 1830

This tax map was compiled for tax administration purposes from county and township records. It does not represent a land survey.
Barry County Land Information Services
220 West State Street, Hastings MI 49058
(269) 945-1292 or <http://www.barrycounty.org/>

08-12-029-013-00 overlaps 08-12-032-005-50 and should include gap parcel to the southwest of the railroad.

08-12-029-009-00 needs a description for its railroad exception which does not specify the railroad's width.

08-12-029-009-10 needs a description for its railroad exception which does not specify the railroad's width.

08-12-029-010-10 has a typo and needs a description for its railroad exception which does not specify the railroad's width.

08-12-029-010-00 should be a remainder description and needs a description for its railroad exception which does not specify the railroad's width. See R#1016464

08-12-029-008-00 needs a description for its railroad exception which does not specify the railroad's width.

