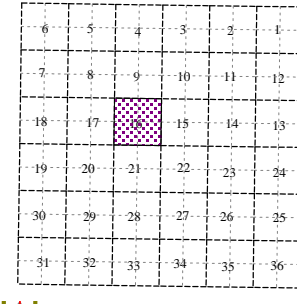
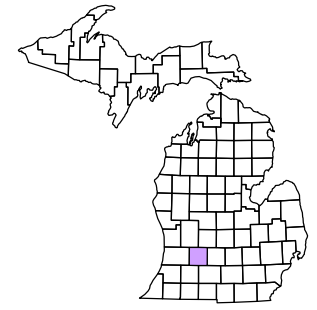



Yankee Springs Township  
 T 3 N R 10 W  
 Barry County  
 Michigan



Section 16  
 08-16-016-  
 Scale 1"= 400'

This tax map was compiled for tax administration purposes from county and township records. It does not represent a land survey. Barry County Land Information Services 220 West State Street, Hastings MI 49058 (269) 945-1292 or <http://www.barrycounty.org/>



September 1997  
 Revised January 2000  
 Revised July 2001  
 Revised February 2003  
 Revised April 2004  
 Revised October 2005  
 Revised April 2006  
 Revised June 2008  
 All dimensions are from tax roll unless noted below.  
 D = deeded M or S = surveyed  
 SR = Surveyor's Record prior to 1915  
 GLO = Government Land Office circa. 1830

