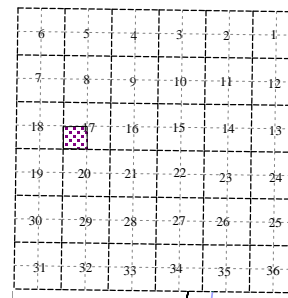
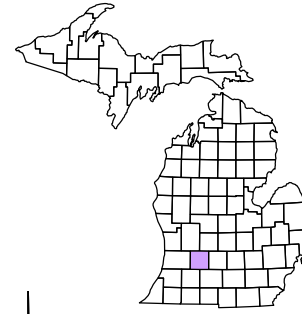

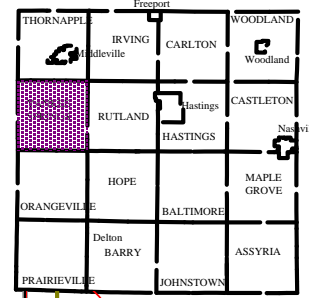



Yankee Springs Township  
T 3 N R 10 W  
Barry County  
Michigan



SW 1/4 Section 17  
08-16-017-  
Scale 1"= 200'

This tax map was compiled for tax administration purposes from county and township records. It does not represent a land survey. Barry County Land Information Services 220 West State Street, Hastings MI 49058 (269) 945-1292 or <http://www.barrycounty.org/>



January 2000  
Revised July 2001  
Revised February 2003  
Revised April 2004  
Revised October 2005  
Revised June 2008

All dimensions are from tax roll unless noted below.  
D = deeded M or S = surveyed  
SR = Surveyor's Record prior to 1915  
GLO = Government Land Office circa. 1830

