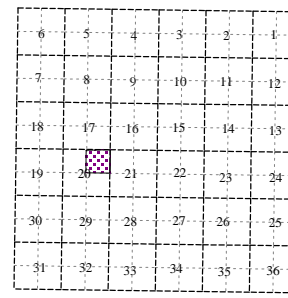
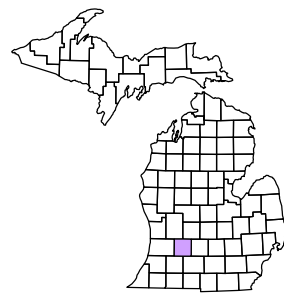
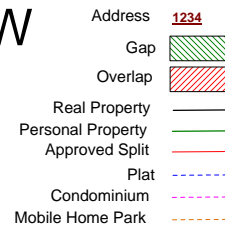


Yankee Springs Township
T 3 N R 10 W
Barry County
Michigan



NE 1/4 Section 20
08-16-020-
Scale 1"= 200'

This tax map was compiled for tax administration purposes from county and township records. It does not represent a land survey. Barry County Land Information Services 230 West State Street, Hastings MI 49058 (269) 945-1292 or http://www.barrycounty.org/



January 2000
Revised July 2001
Revised February 2003
Revised April 2004
Revised October 2005
Revised April 2006
Revised June 2008

All dimensions are from tax roll unless noted below.
D = deeded M or S = surveyed
SR = Surveyor's Record prior to 1915
GLO = Government Land Office circa. 1830

