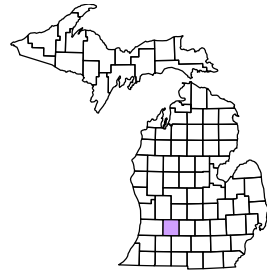


Yankee Springs Township
T 3 N R 10 W
Barry County
Michigan


- Address 1234
- Gap
- Overlap
- Real Property
- Personal Property
- Approved Split
- Plat
- Condominium
- Mobile Home Park



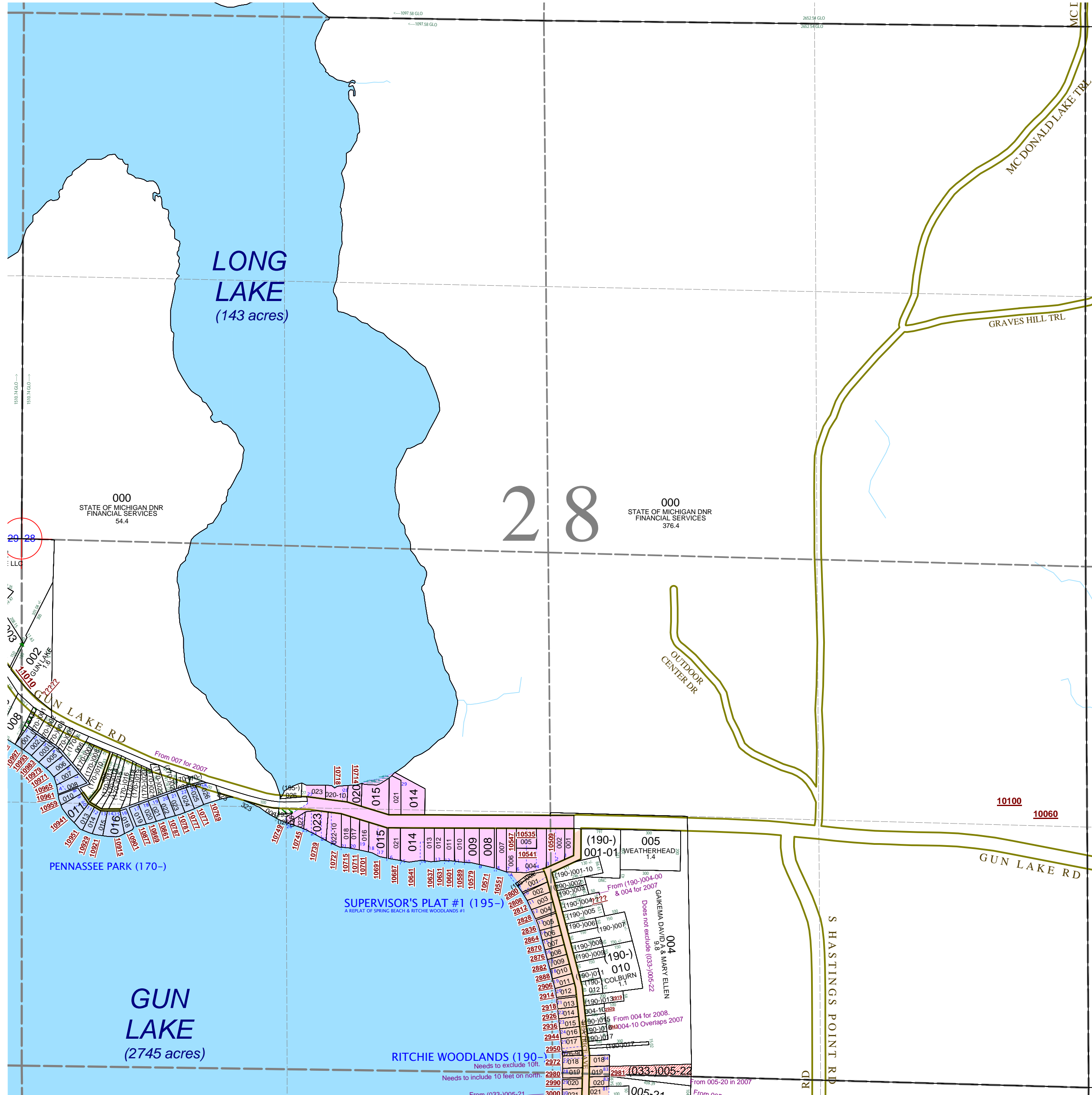
6	5	4	3	2	1
7	8	9	10	11	12
18	17	16	15	14	13
19	20	21	22	23	24
30	29	28	27	26	25
31	32	33	34	35	36

Section 28
08-16-028-
Scale 1"= 400'

This tax map was compiled for tax administration purposes from county and township records. It does not represent a land survey. Barry County Land Information Services 220 West State Street, Hastings MI 49058 (269) 945-1292 or <http://www.barrycounty.org/>



September 1997
Revised January 2000
Revised July 2001
Revised February 2003
Revised April 2004
Revised October 2005
Revised April 2006
Revised June 2008
All dimensions are from tax roll unless noted below.
D = deeded M or S = surveyed
SR = Surveyor's Record prior to 1915
GLO = Government Land Office circa. 1830



08-16-028-004-00 needs to exclude 16-033-005-22 on from quit claim in R#1182502.

08-16-190-018-00 needs to exclude a 10 foot wide parcel on the west side of the road too. See R#1132148
08-16-190-019-00 needs to include a 10 foot wide parcel on the west side of the road too. See R#1132148